

A12 Chelmsford to A120 widening scheme

TR010060

2.2.2 UTILITY DIVERSIONS

APFP Regulation 5(2)(j)

Planning Act 2008

Infrastructure Planning (Applications: Prescribed
Forms and Procedure) Regulations 2009

Volume 2

August 2022

Infrastructure Planning

Planning Act 2008

A12 Chelmsford to A120 widening scheme






























Development Consent Order 2022

UTILITY DIVERSIONS















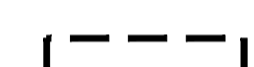

Regulation Reference	Regulation 5(2)(j)
Planning Inspectorate Scheme Reference	TR010060
Application Document Reference	TR010060/APP/2.2.2
Author	A12 Project Team and National Highways

Version	Date	Status of Version
Rev 1	August 2022	DCO Application

LEGEND (PERMANENT WORKS)

-  ORDER LIMITS
-  ORDER LIMITS EXCLUSION ZONE
-  ADMINISTRATIVE BOUNDARY
-  WORK CENTERLINE
-  COMMENCEMENT OF LINEAR WORKS
-  TERMINATION OF LINEAR WORKS
-  ROUNDABOUT WORKS - COMMENCEMENT AND TERMINATION POINT
-  ATTENUATION POND
-  PROPOSED RETAINING WALL
-  EXISTING RETAINING WALL
-  LIMITS OF DEVIATION OF FLOOD MITIGATION AREA
-  LIMITS OF DEVIATION FOR PERMANENT WORKS
-  BORROW PITS - RESTORATION WORKS
-  PROPOSED CUT-OFF DITCH
-  EXISTING DITCH / MINOR WATERCOURSE (TO BE RETAINED)
-  EXISTING DITCH / MINOR WATERCOURSE (TO BE REALIGNED)
-  EXISTING DITCH / MINOR WATERCOURSE (TO BE ABANDONED)
-  NEW OR MODIFIED BRIDGE DECK
-  EXISTING BRIDGE DECK
-  NEW AND IMPROVED FOOTPATH / BRIDLEWAY
-  EXISTING PUBLIC RIGHT OF WAY
-  NEW STANDALONE CYCLE TRACK
-  EXISTING CULVERT (TO BE RETAINED)
-  PROPOSED CULVERT - MINOR WATERCOURSE
-  EXISTING CULVERT (TO BE EXTENDED)
-  EXISTING CULVERT (TO BE ABANDONED)
-  PRIVATE MEANS OF ACCESS
-  PROPOSED TECHNOLOGY GANTRY (CANTILEVER)
-  PROPOSED TECHNOLOGY GANTRY

LEGEND (TEMPORARY WORKS)

-  ORDER LIMITS
-  ORDER LIMITS EXCLUSION ZONE
-  ADMINISTRATIVE BOUNDARY
-  MAIN COMPOUNDS
-  SATELLITE COMPOUNDS
-  TRAFFIC MANAGEMENT RECOVERY AREA
-  TEMPORARY CAR PARK
-  BORROW PIT - EXCAVATION WORKS
-  HAUL ROADS
-  TEMPORARY ROADS
-  LIMITS OF DEVIATION - TEMPORARY WORKS
-  TEMPORARY BRIDGE
-  TEMPORARY OFFICE FOR THIRD PARTY
-  TEMPORARY PRIVATE MEANS OF ACCESS
-  TEMPORARY GAS CROSSING
-  LIMITS OF DEVIATION SEPARATION

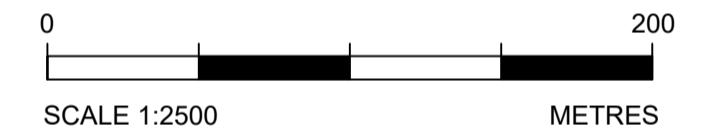
LEGEND (UTILITY DIVERSIONS)

-  ORDER LIMITS
-  ORDER LIMITS EXCLUSION ZONE
-  ADMINISTRATIVE BOUNDARY
-  LIMITS OF DEVIATION - UTILITIES
-  WATER MAIN
-  FOUL SEWER
-  GAS LOW PRESSURE / MEDIUM PRESSURE
-  GAS INTERMEDIATE PRESSURE / LOCAL HIGH PRESSURE
-  11KV CABLE
-  LV CABLE
-  COMMUNICATIONS DUCT / CABLE

NOTES

THIS WORKS PLANS LEGEND SHOULD BE READ IN CONJUNCTION WITH:

1. THE KEY PLAN.
2. THE WORKS PLANS DRAWINGS.



Rev	Rev. Date	Purpose of revision	Drawn	Checked	Rev'd	Apprv'd

Development Consent Order Number:	Development Consent Order Drawing Number:
TR010060	TR010060/APP/2.2

Client



Project

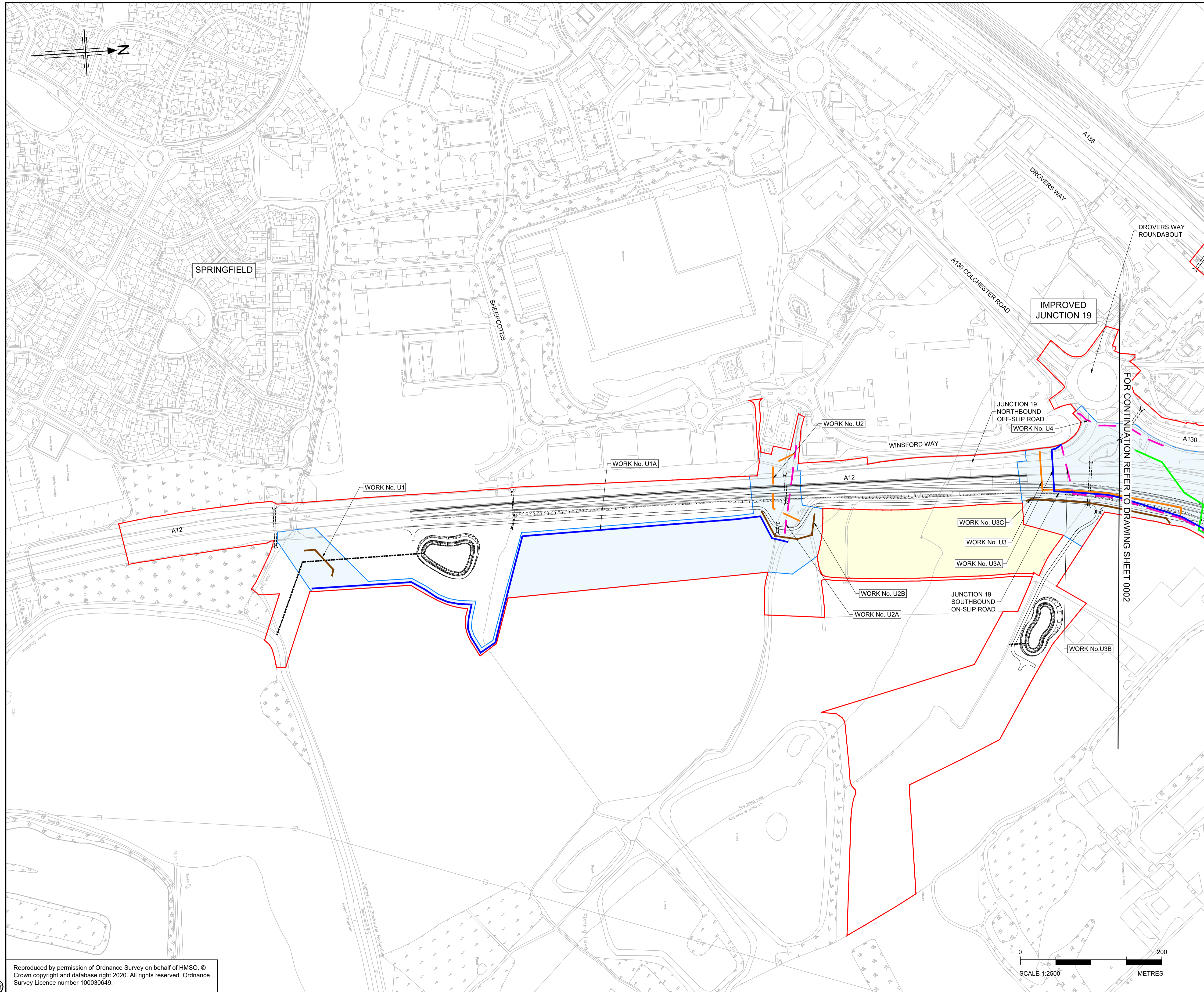
A12 CHELMSFORD TO A120 WIDENING SCHEME

Drawing title

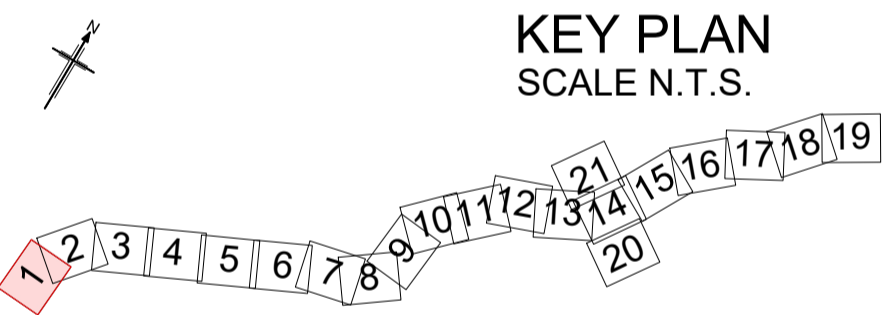
WORKS PLANS LEGEND

Regulation	REGULATION 5(2)(j)	
Purpose of issue	DCO APPLICATION	
State Code	Preliminary	
Project Stage	PCF3	Drawing status
Scale at A1 (841x594mm)		S4
Jacobs No.	B36601D1	Rev
Client no.	HE551497	P01.1

Drawing number	PIN	Originator	Volume
HE551497	JAC	LDC	-
	Location	Type	Role
	SCHW	-DR-	C
			-0923



- NOTES
1. ALL DIMENSIONS ARE IN METRES UNLESS OTHERWISE STATED.
 2. THE PROPOSED WORKS WILL BE SUBJECT TO DETAILED DESIGN DEVELOPMENT. ANY CHANGES WILL BE LIMITED TO BEING WITHIN THE ORDER LIMITS OR THE RELEVANT LIMITS OF DEVIATION WHERE NOT COINCIDENT WITH THE ORDER LIMITS AND SUBJECT TO THE REQUIREMENTS OF SCHEDULE 2 TO THE DEVELOPMENT CONSENT ORDER (APPLICATION DOCUMENT REFERENCE TR10060/APP/3.1).
 3. THE BASE MAPPING IS BASED ON ORDNANCE SURVEY (O/S) DATA.
 4. WORKS ARE DESCRIBED IN SCHEDULE 1(AUTHORISED DEVELOPMENT) OF THE DEVELOPMENT CONSENT ORDER [TR10060/APP/3.1].
 5. THESE WORKS PLANS SHOULD BE READ IN CONJUNCTION WITH ALL OTHER APPLICATION DOCUMENTS.



Rev	Rev. Date	Purpose of revision	Drawn	Checked	Rev'd	Appr'd
P01.1	07/07/22	FINAL FOR DCO SUBMISSION	---	---	---	---

Development Consent Order Number: TR010060
 Development Consent Order Drawing Number: TR010060/APP/2.2.2

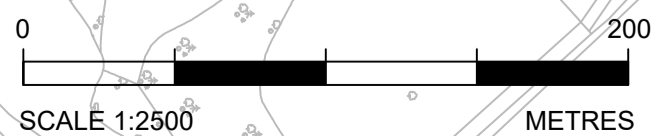


Project: A12 CHELMSFORD TO A120 WIDENING SCHEME

Drawing title: WORKS PLANS
 UTILITY DIVERSIONS
 SHEET 01 OF 21

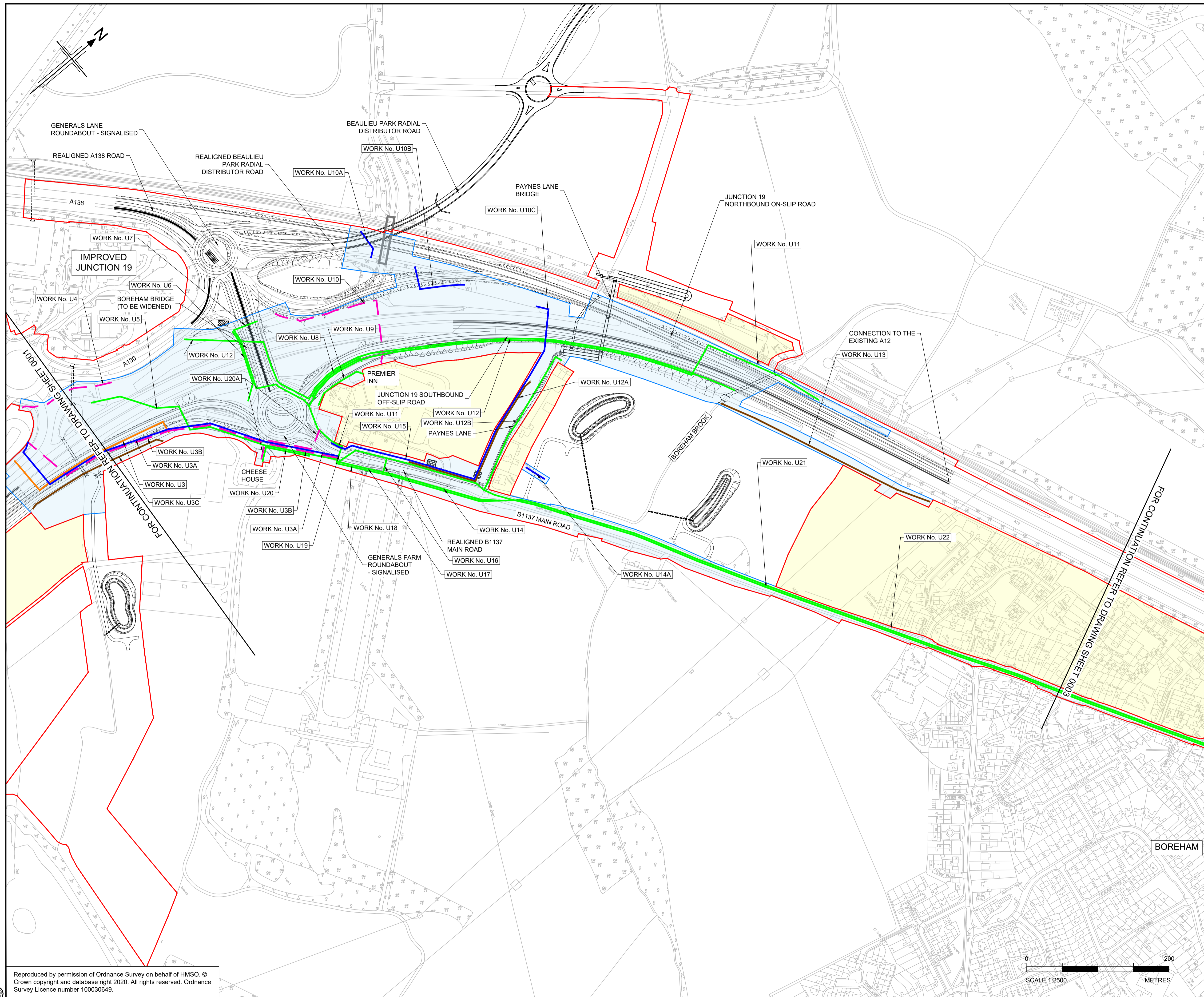
Regulation	REGULATION 5(2)(d)	
Purpose of issue	DCO APPLICATION	
State Code	Preliminary	
Project Stage	PCF3	Drawing status
Scale at A1 (841x594mm)	1:2500	S4
Jacobs No.	B36601D1	Rev
Client no.	HE551497	P01.1

Drawing number: HE551497 - JAC - LDC - SCHW - DR - C -1931
 Originator: JAC
 Volume: LDC
 Location: SCHW
 Type: DR
 Role: C
 Number: 1931

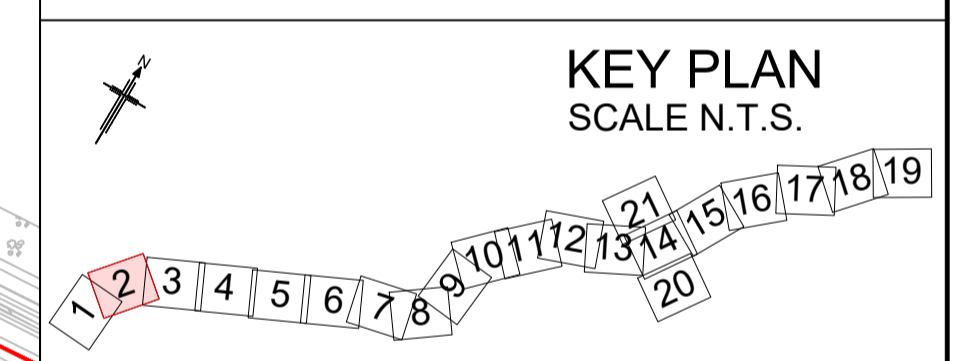


C:\pwworking\jacobs_uk_highways_ssa\deraw\01555451\HE551497-JAC-LDC-SCHW-DR-C-1931.dwg - 10/08/2022 11:38:10 - A1Frame - DeriaW

Reproduced by permission of Ordnance Survey on behalf of HMSO. © Crown copyright and database right 2020. All rights reserved. Ordnance Survey Licence number 100030649.



- NOTES
1. ALL DIMENSIONS ARE IN METRES UNLESS OTHERWISE STATED.
 2. THE PROPOSED WORKS WILL BE SUBJECT TO DETAILED DESIGN DEVELOPMENT. ANY CHANGES WILL BE LIMITED TO BEING WITHIN THE ORDER LIMITS OR THE RELEVANT LIMITS OF DEVIATION WHERE NOT COINCIDENT WITH THE ORDER LIMITS AND SUBJECT TO THE REQUIREMENTS OF SCHEDULE 2 TO THE DEVELOPMENT CONSENT ORDER (APPLICATION DOCUMENT REFERENCE TR10060/APP/3.1).
 3. THE BASE MAPPING IS BASED ON ORDNANCE SURVEY (O/S) DATA.
 4. WORKS ARE DESCRIBED IN SCHEDULE 1(AUTHORISED DEVELOPMENT) OF THE DEVELOPMENT CONSENT ORDER [TR10060/APP/3.1].
 5. THESE WORKS PLANS SHOULD BE READ IN CONJUNCTION WITH ALL OTHER APPLICATION DOCUMENTS.



Rev	Rev. Date	Purpose of revision	Drawn	Checked	Rev'd	Appr'd

Development Consent Order Number: TR010060
 Development Consent Order Drawing Number: TR010060/APP/2.2.2



Project: A12 CHELMSFORD TO A120 WIDENING SCHEME

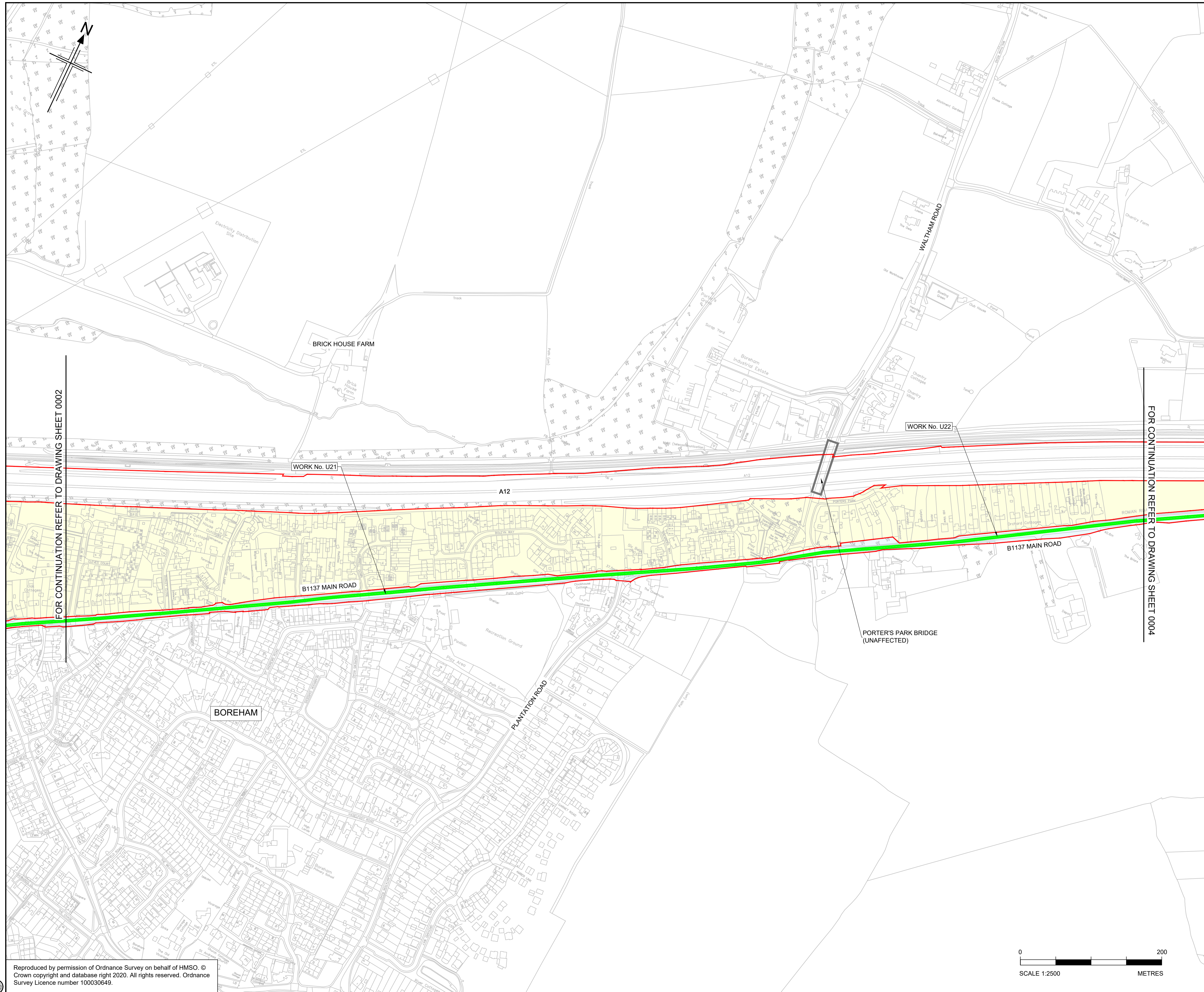
Drawing title: **WORKS PLANS
 UTILITY DIVERSIONS WORKS
 SHEET 02 OF 21**

Regulation	REGULATION 5(2)(i)	
Purpose of issue	DCO APPLICATION	
State Code	Preliminary	
Project Stage	PCF3	Drawing status
Scale at A1 (841x594mm)	1:2500	S4
Jacobs No.	B36601D1	Rev
Client no.	HE551497	P01.1

Drawing number: HE551497 - JAC - LDC - SCHW -DR- C -1932

c:\pwworking\jacobs_uk_highways_ssa\denanaw\0155545\HE551497-JAC-LDC-SCHW-DR-C-1932.dwg - 10/08/2022 15:55:40 - A1Frame - DerialW


Reproduced by permission of Ordnance Survey on behalf of HMSO. © Crown copyright and database right 2020. All rights reserved. Ordnance Survey Licence number 100030649.



- NOTES**
1. ALL DIMENSIONS ARE IN METRES UNLESS OTHERWISE STATED.
 2. THE PROPOSED WORKS WILL BE SUBJECT TO DETAILED DESIGN DEVELOPMENT. ANY CHANGES WILL BE LIMITED TO BEING WITHIN THE ORDER LIMITS OR THE RELEVANT LIMITS OF DEVIATION WHERE NOT COINCIDENT WITH THE ORDER LIMITS AND SUBJECT TO THE REQUIREMENTS OF SCHEDULE 2 TO THE DEVELOPMENT CONSENT ORDER (APPLICATION DOCUMENT REFERENCE TR10060/APP/3.1).
 3. THE BASE MAPPING IS BASED ON ORDNANCE SURVEY (O/S) DATA.
 4. WORKS ARE DESCRIBED IN SCHEDULE 1(AUTHORISED DEVELOPMENT) OF THE DEVELOPMENT CONSENT ORDER [TR10060/APP/3.1].
 5. THESE WORKS PLANS SHOULD BE READ IN CONJUNCTION WITH ALL OTHER APPLICATION DOCUMENTS.

FOR CONTINUATION REFER TO DRAWING SHEET 0002

FOR CONTINUATION REFER TO DRAWING SHEET 0004



Rev	Rev. Date	Purpose of revision	Drawn	Checked	Rev'd	Apprv'd

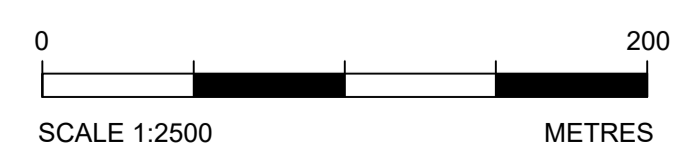
Development Consent Order Number: TR010060
 Development Consent Order Drawing Number: TR010060/APP/2.2.2



Project
 A12 CHELMSFORD TO A120 WIDENING SCHEME

Drawing title
 WORKS PLANS
 UTILITY DIVERSIONS
 SHEET 03 OF 21

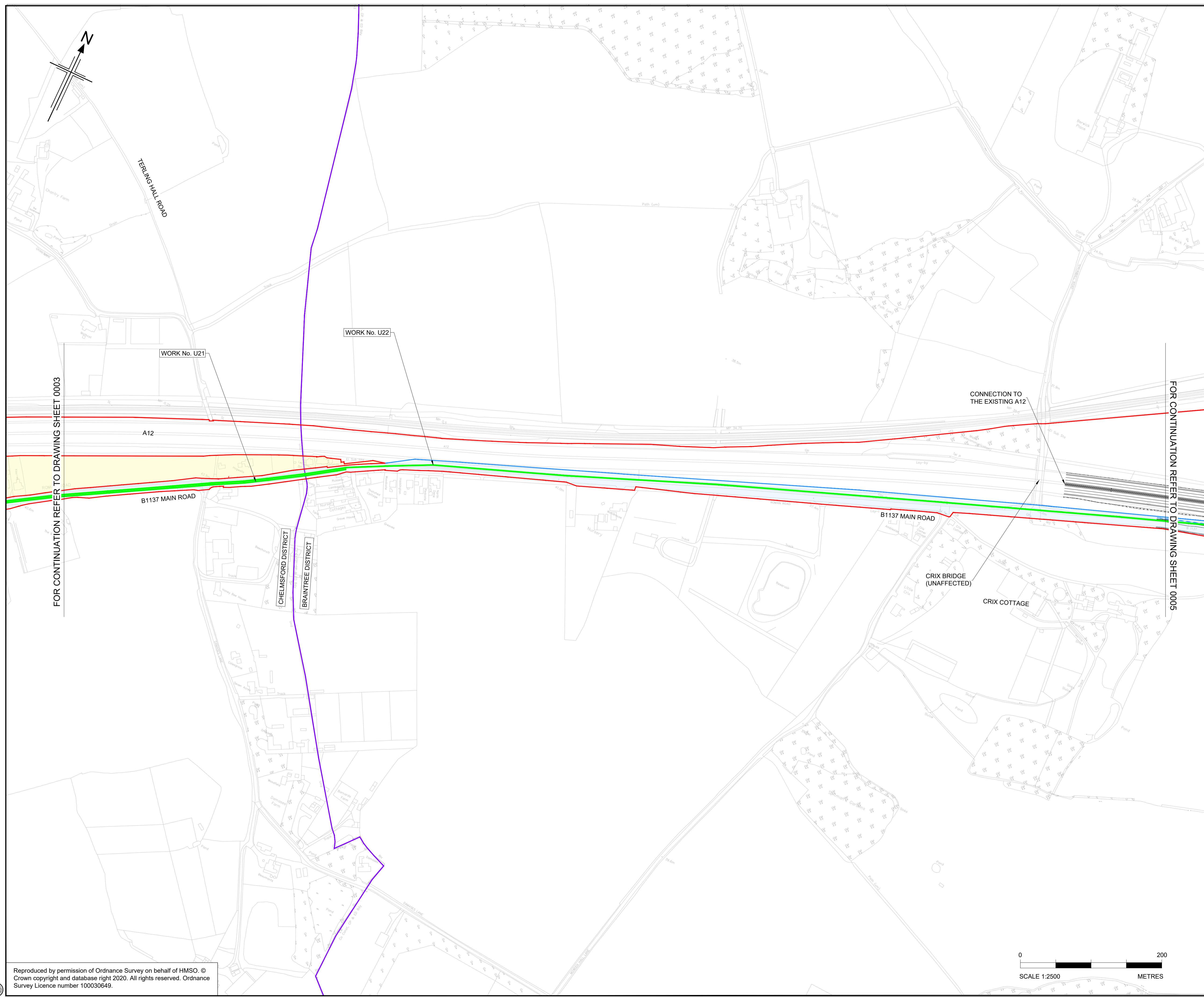
Regulation	REGULATION 5(2)(i)	
Purpose of issue	DCO APPLICATION	
State Code	Preliminary	
Project Stage	PCF3	Drawing status
Scale at A1 (841x594mm)	1:2500	S4
Jacobs No.	B36601D1	Rev
Client no.	HE551497	P01.1



C:\pwworking\jacobs_uk_highways_ssa\deria\awd015554516\HE551497 - A1Frame - DeriaW - 10/08/2022 11:43:47 - A1Frame - DeriaW

Reproduced by permission of Ordnance Survey on behalf of HMSO. © Crown copyright and database right 2020. All rights reserved. Ordnance Survey Licence number 100030649.

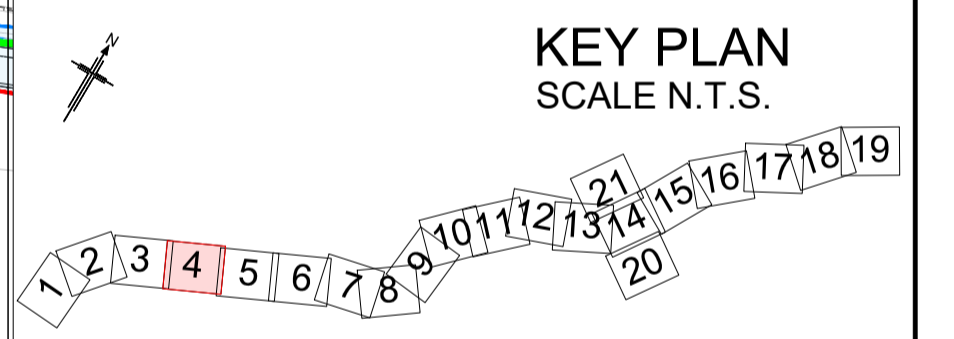
Drawing number: HE551497 - JAC - LDC - SCHW - DR - C -1933
 PIN: JAC - LDC - SCHW
 Originator: JAC - LDC - SCHW
 Volume: -DR- C -1933



- NOTES
1. ALL DIMENSIONS ARE IN METRES UNLESS OTHERWISE STATED.
 2. THE PROPOSED WORKS WILL BE SUBJECT TO DETAILED DESIGN DEVELOPMENT. ANY CHANGES WILL BE LIMITED TO BEING WITHIN THE ORDER LIMITS OR THE RELEVANT LIMITS OF DEVIATION WHERE NOT COINCIDENT WITH THE ORDER LIMITS AND SUBJECT TO THE REQUIREMENTS OF SCHEDULE 2 TO THE DEVELOPMENT CONSENT ORDER (APPLICATION DOCUMENT REFERENCE TR10060/APP/3.1).
 3. THE BASE MAPPING IS BASED ON ORDNANCE SURVEY (O/S) DATA.
 4. WORKS ARE DESCRIBED IN SCHEDULE 1(AUTHORISED DEVELOPMENT) OF THE DEVELOPMENT CONSENT ORDER [TR10060/APP/3.1].
 5. THESE WORKS PLANS SHOULD BE READ IN CONJUNCTION WITH ALL OTHER APPLICATION DOCUMENTS.

FOR CONTINUATION REFER TO DRAWING SHEET 0003

FOR CONTINUATION REFER TO DRAWING SHEET 0005



Rev	Rev. Date	Purpose of revision	Drawn	Checked	Rev'd	Appr'd

Development Consent Order Number: TR010060	Development Consent Order Drawing Number: TR010060/APP/2.2.2
---	---

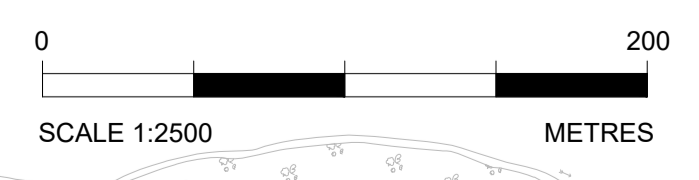


Project
A12 CHELMSFORD TO A120 WIDENING SCHEME

Drawing title
**WORKS PLANS
UTILITY DIVERSIONS
SHEET 04 OF 21**

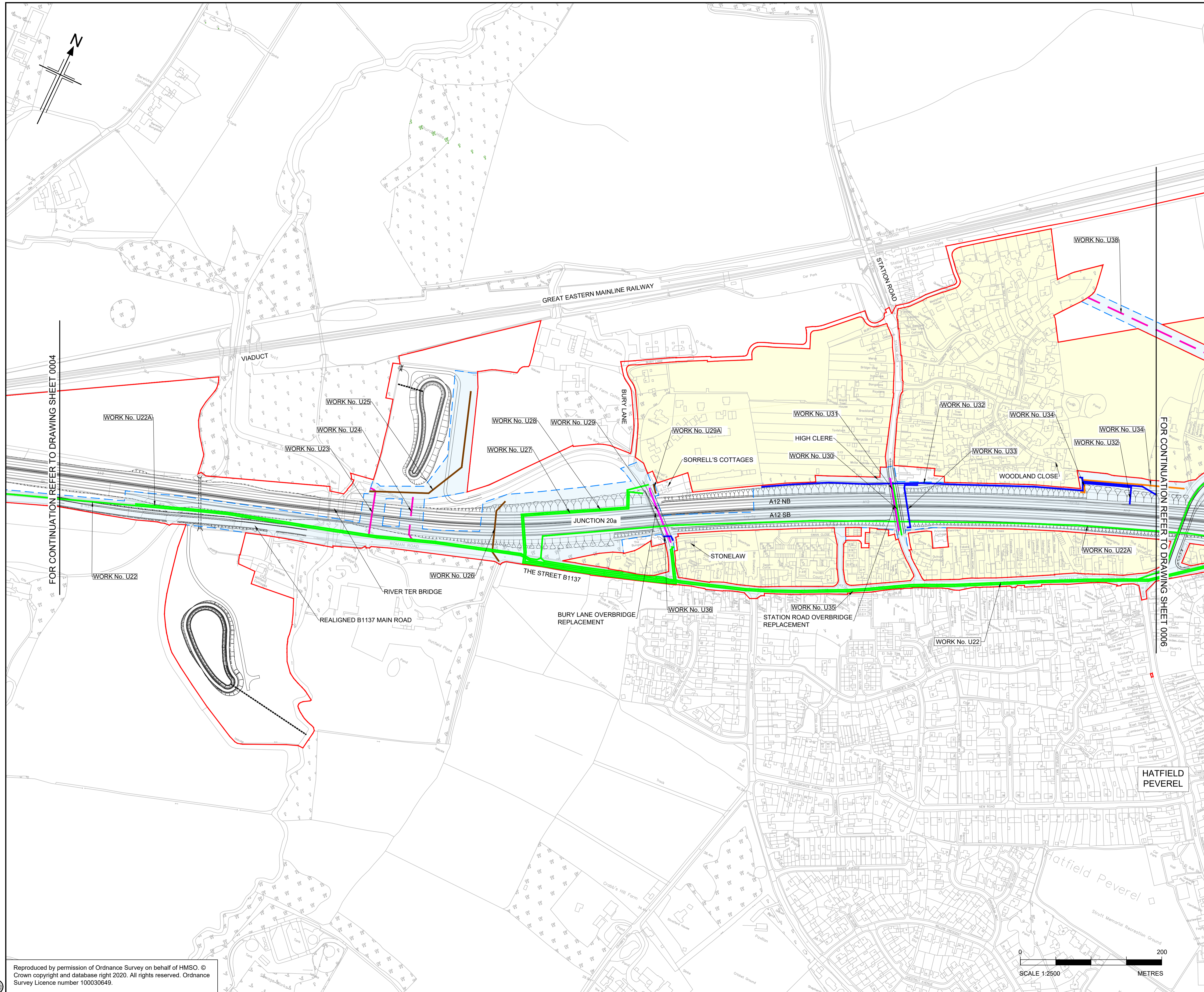
Regulation	REGULATION 5(2)(i)	
Purpose of issue	DCO APPLICATION	
State Code	Preliminary	
Project Stage	PCF3	Drawing status
Scale at A1 (841x594mm)	1:2500	S4
Jacobs No.	B36601D1	Rev
Client no.	HE551497	P01.1

Drawing number
PIN | Originator | Volume
HE551497 - JAC - LDC -
Location | Type | Role | Number
SCHW -DR- C -1934



c:\pwworking\jacobs_uk_highways_ssa\heihourad\1555545\HE551497-JAC-LDC-SCHW-DR-C-1934.dwg - 10/08/2022 12:29:11 - A1Frame - ElnourA

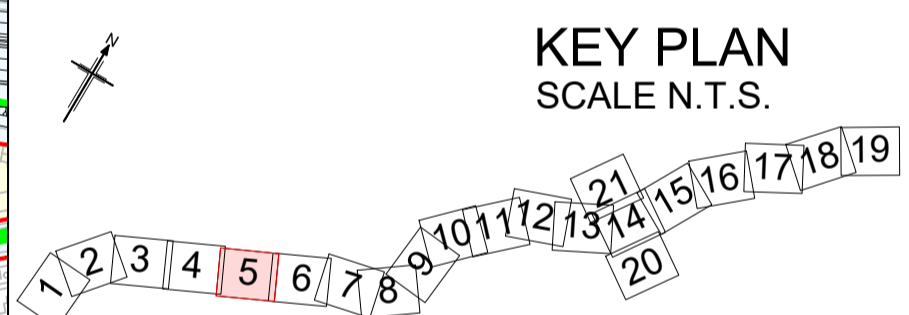
Reproduced by permission of Ordnance Survey on behalf of HMSO. © Crown copyright and database right 2020. All rights reserved. Ordnance Survey Licence number 100030649.



- NOTES
1. ALL DIMENSIONS ARE IN METRES UNLESS OTHERWISE STATED.
 2. THE PROPOSED WORKS WILL BE SUBJECT TO DETAILED DESIGN DEVELOPMENT. ANY CHANGES WILL BE LIMITED TO BEING WITHIN THE ORDER LIMITS OR THE RELEVANT LIMITS OF DEVIATION WHERE NOT COINCIDENT WITH THE ORDER LIMITS AND SUBJECT TO THE REQUIREMENTS OF SCHEDULE 2 TO THE DEVELOPMENT CONSENT ORDER (APPLICATION DOCUMENT REFERENCE TR10060/APP/3.1).
 3. THE BASE MAPPING IS BASED ON ORDNANCE SURVEY (O/S) DATA.
 4. WORKS ARE DESCRIBED IN SCHEDULE 1(AUTHORISED DEVELOPMENT) OF THE DEVELOPMENT CONSENT ORDER [TR10060/APP/3.1].
 5. THESE WORKS PLANS SHOULD BE READ IN CONJUNCTION WITH ALL OTHER APPLICATION DOCUMENTS.

FOR CONTINUATION REFER TO DRAWING SHEET 0004

FOR CONTINUATION REFER TO DRAWING SHEET 0006



Rev	Rev. Date	Purpose of revision	Drawn	Checked	Rev'd	Apprv'd

Development Consent Order Number: TR010060
 Development Consent Order Drawing Number: TR010060/APP/2.2.2

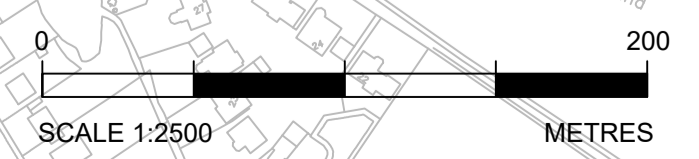


Client: HATFIELD PEVEREL
 Project: A12 CHELMSFORD TO A120 WIDENING SCHEME

Drawing title: WORKS PLANS
 UTILITY DIVERSIONS
 SHEET 05 OF 21

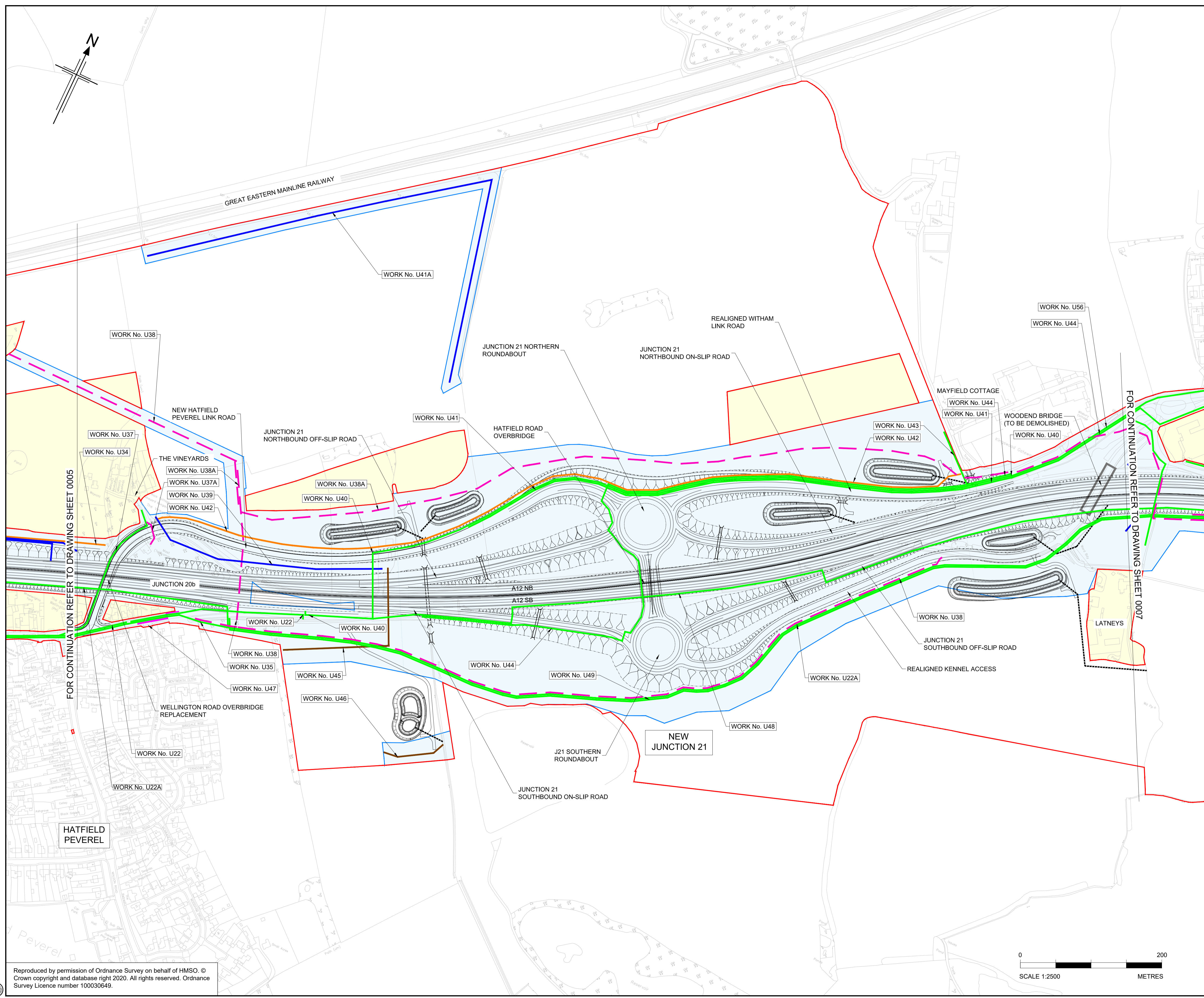
Regulation	REGULATION 5(2)(i)	
Purpose of issue	DCO APPLICATION	
State Code	Preliminary	
Project Stage	PCF3	Drawing status
Scale at A1 (841x594mm)	1:2500	S4
Jacobs no.	B36601D1	Rev
Client no.	HE551497	P01.1

Drawing number: HE551497 - JAC - LDC - SCHW - DR - C -1935
 PIN: JAC, Location: SCHW, Volume: LDC, Role: -DR, Number: C-1935

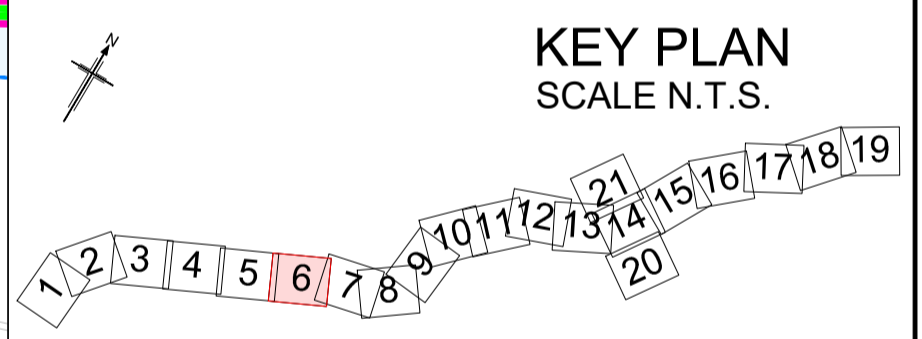


C:\pwworking\jacobs_uk_highways_ssa\deraw\01555451\HE551497-JAC-LDC-SCHW-DR-C-1935.dwg - 10/08/2022 11:33:32 - A1Frame - DeriaW

Reproduced by permission of Ordnance Survey on behalf of HMSO. © Crown copyright and database right 2020. All rights reserved. Ordnance Survey Licence number 100030649.



- NOTES**
1. ALL DIMENSIONS ARE IN METRES UNLESS OTHERWISE STATED.
 2. THE PROPOSED WORKS WILL BE SUBJECT TO DETAILED DESIGN DEVELOPMENT. ANY CHANGES WILL BE LIMITED TO BEING WITHIN THE ORDER LIMITS OR THE RELEVANT LIMITS OF DEVIATION WHERE NOT COINCIDENT WITH THE ORDER LIMITS AND SUBJECT TO THE REQUIREMENTS OF SCHEDULE 2 TO THE DEVELOPMENT CONSENT ORDER (APPLICATION DOCUMENT REFERENCE TR10060/APP/3.1).
 3. THE BASE MAPPING IS BASED ON ORDNANCE SURVEY (O/S) DATA.
 4. WORKS ARE DESCRIBED IN SCHEDULE 1(AUTHORISED DEVELOPMENT) OF THE DEVELOPMENT CONSENT ORDER [TR10060/APP/3.1].
 5. THESE WORKS PLANS SHOULD BE READ IN CONJUNCTION WITH ALL OTHER APPLICATION DOCUMENTS.



Rev	Rev. Date	Purpose of revision	Drawn	Checked	Rev'd	Apprv'd
Development Consent Order Number:		Development Consent Order Drawing Number:				
TR010060		TR010060/APP/2.2.2				

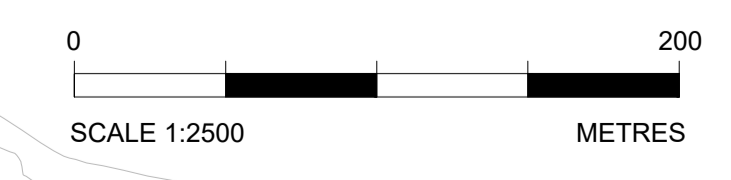


Project
A12 CHELMSFORD TO A120 WIDENING SCHEME

Drawing title
**WORKS PLANS
UTILITY DIVERSIONS
SHEET 06 OF 21**

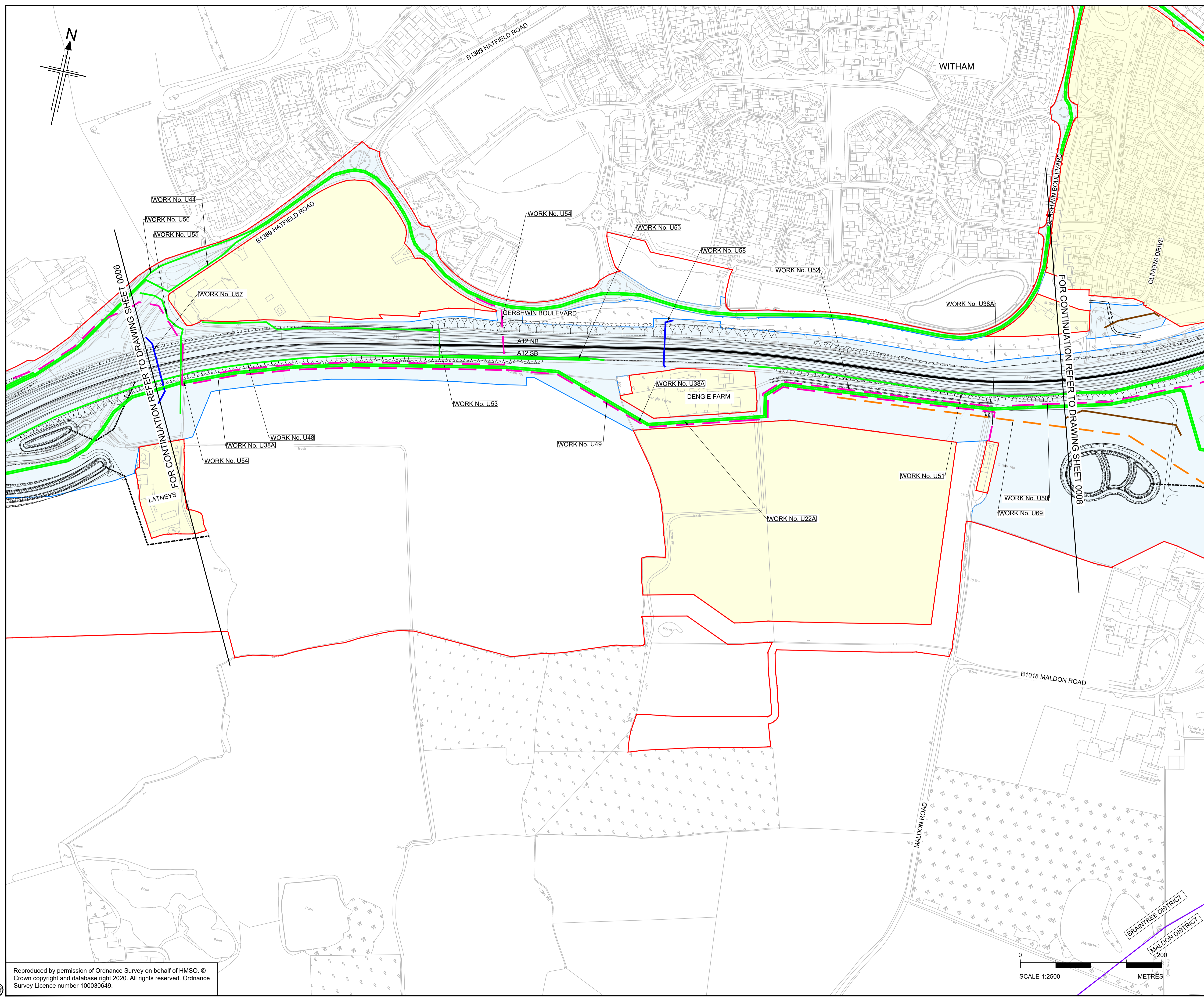
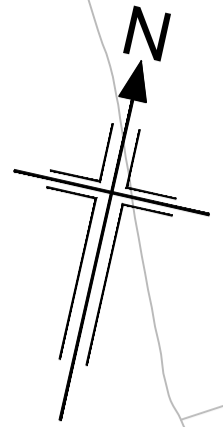
Regulation	REGULATION 5(2)(i)	
Purpose of issue	DCO APPLICATION	
State Code	Preliminary	Drawing status
Project Stage	PCF3	S4
Scale at A1 (841x594mm)	1:2500	Rev
Jacobs No.	B36601D1	P01.1
Client no.	HE551497	

Drawing number
PIN | Originator | Volume
HE551497 - JAC - LDC -
Location | Type | Role | Number
SCHW -DR- C -1936

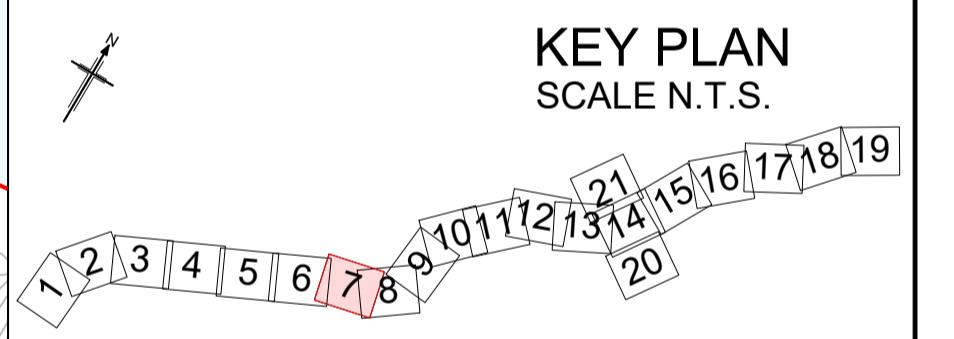


C:\pwworking\jacobson_uk_highways_ssa\hlnourad\0155551497\JAC-LDC-SCHW-DR-C-1936.dwg - 10/08/2022 12:48:20 - A1Frame - EnfourA

Reproduced by permission of Ordnance Survey on behalf of HMSO. © Crown copyright and database right 2020. All rights reserved. Ordnance Survey Licence number 100030649.



- NOTES
1. ALL DIMENSIONS ARE IN METRES UNLESS OTHERWISE STATED.
 2. THE PROPOSED WORKS WILL BE SUBJECT TO DETAILED DESIGN DEVELOPMENT. ANY CHANGES WILL BE LIMITED TO BEING WITHIN THE ORDER LIMITS OR THE RELEVANT LIMITS OF DEVIATION WHERE NOT COINCIDENT WITH THE ORDER LIMITS AND SUBJECT TO THE REQUIREMENTS OF SCHEDULE 2 TO THE DEVELOPMENT CONSENT ORDER (APPLICATION DOCUMENT REFERENCE TR10060/APP/3.1).
 3. THE BASE MAPPING IS BASED ON ORDNANCE SURVEY (O/S) DATA.
 4. WORKS ARE DESCRIBED IN SCHEDULE 1(AUTHORISED DEVELOPMENT) OF THE DEVELOPMENT CONSENT ORDER [TR10060/APP/3.1].
 5. THESE WORKS PLANS SHOULD BE READ IN CONJUNCTION WITH ALL OTHER APPLICATION DOCUMENTS.



Rev	Rev. Date	Purpose of revision	Drawn	Checked	Rev'd	Appr'd

Development Consent Order Number: TR010060
Development Consent Order Drawing Number: TR010060/APP/2.2.2

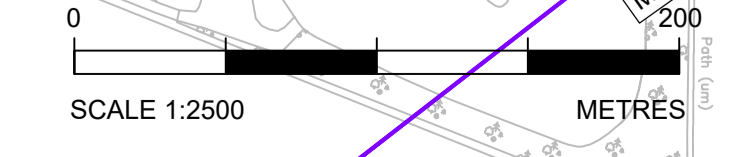


Project
A12 CHELMSFORD TO A120 WIDENING SCHEME

Drawing title
**WORKS PLANS
UTILITY DIVERSIONS
SHEET 07 OF 21**

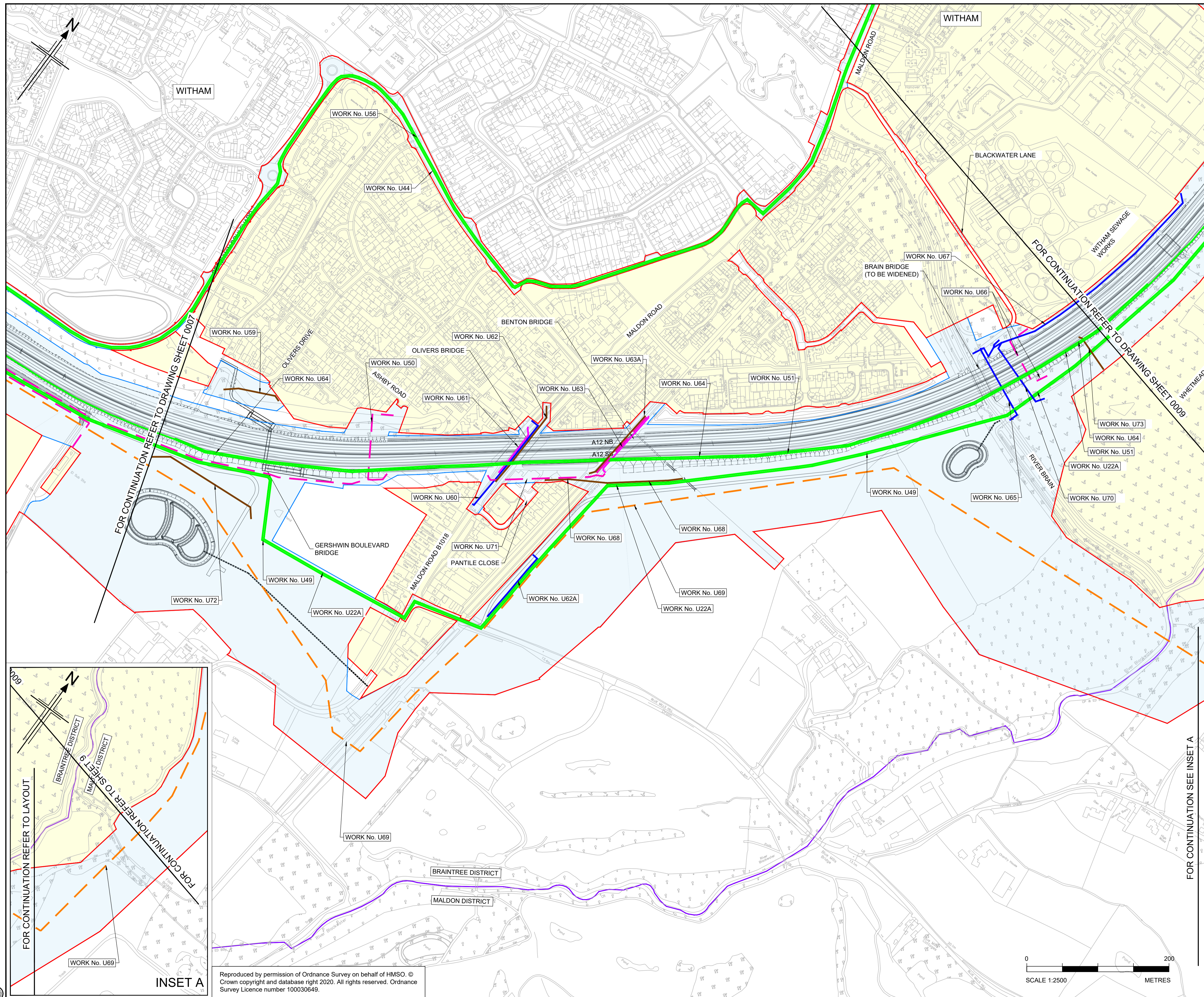
Regulation	REGULATION 5(2)(i)	
Purpose of issue	DCO APPLICATION	
State Code	Preliminary	
Project Stage	PCF3	Drawing status
Scale at A1 (841x594mm)	1:2500	S4
Jacobs No.	B36601D1	Rev
Client no.	HE551497	P01.1

Drawing number
PIN | Originator | Volume
HE551497 - JAC - LDC -
Location | Type | Role | Number
SCHW -DR- C -1937

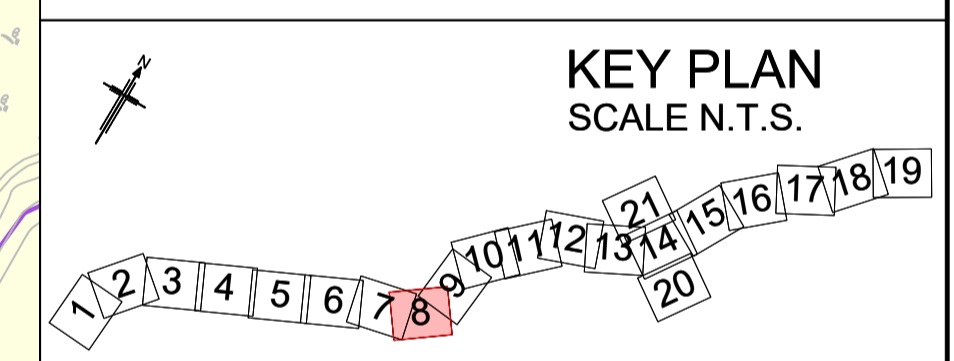


C:\pwworking\jacobs_uk_highways_ssa\deraw\01555451HE551497-JAC-LDC-SCHW-DR-C-1937.dwg - 10/08/2022 11:45:46 - A1Frame - DeriaW

Reproduced by permission of Ordnance Survey on behalf of HMSO. © Crown copyright and database right 2020. All rights reserved. Ordnance Survey Licence number 100030649.



- NOTES
1. ALL DIMENSIONS ARE IN METRES UNLESS OTHERWISE STATED.
 2. THE PROPOSED WORKS WILL BE SUBJECT TO DETAILED DESIGN DEVELOPMENT. ANY CHANGES WILL BE LIMITED TO BEING WITHIN THE ORDER LIMITS OR THE RELEVANT LIMITS OF DEVIATION WHERE NOT COINCIDENT WITH THE ORDER LIMITS AND SUBJECT TO THE REQUIREMENTS OF SCHEDULE 2 TO THE DEVELOPMENT CONSENT ORDER (APPLICATION DOCUMENT REFERENCE TR10060/APP/3.1).
 3. THE BASE MAPPING IS BASED ON ORDNANCE SURVEY (O/S) DATA.
 4. WORKS ARE DESCRIBED IN SCHEDULE 1(AUTHORISED DEVELOPMENT) OF THE DEVELOPMENT CONSENT ORDER [TR10060/APP/3.1].
 5. THESE WORKS PLANS SHOULD BE READ IN CONJUNCTION WITH ALL OTHER APPLICATION DOCUMENTS.



Rev	Rev. Date	Purpose of revision	Drawn	Checked	Rev'd	Appr'd

Development Consent Order Number:	Development Consent Order Drawing Number:
TR010060	TR010060/APP/2.2.2

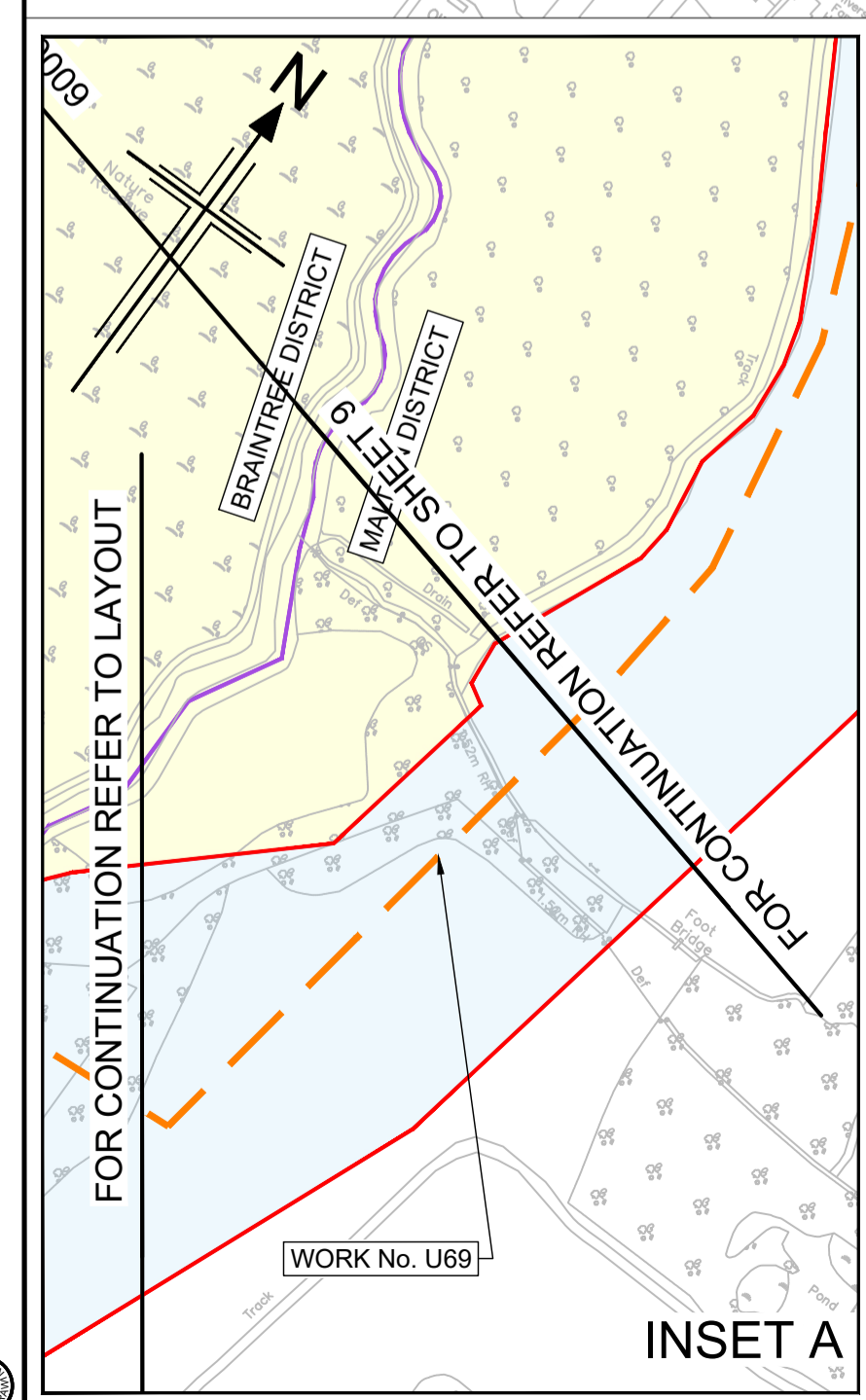


Client
Project
A12 CHELMSFORD TO A120 WIDENING SCHEME

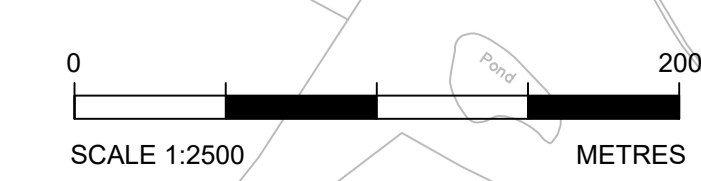
Drawing title
**WORKS PLANS
UTILITY DIVERSIONS
SHEET 08 OF 21**

Regulation	REGULATION 5(2)(d)	
Purpose of issue	DCO APPLICATION	
State Code	Preliminary	
Project Stage	PCF3	Drawing status
Scale at A1 (841x594mm)	1:2500	S4
Jacobs No.	B36601D1	Rev
Client no.	HE551497	P01.1
Drawing number	PIN	Originator
HE551497	JAC	LDC
Location	SCHW	-DR- C -1938

c:\pwworking\jacobs_uk_highways_ssa\denawa\0155545\HE551497-JAC-LDC-SCHW-DR-C-1938.dwg - 10/08/2022 15:57:35 - A1Frame - DeniaW



Reproduced by permission of Ordnance Survey on behalf of HMSO. © Crown copyright and database right 2020. All rights reserved. Ordnance Survey Licence number 100030649.



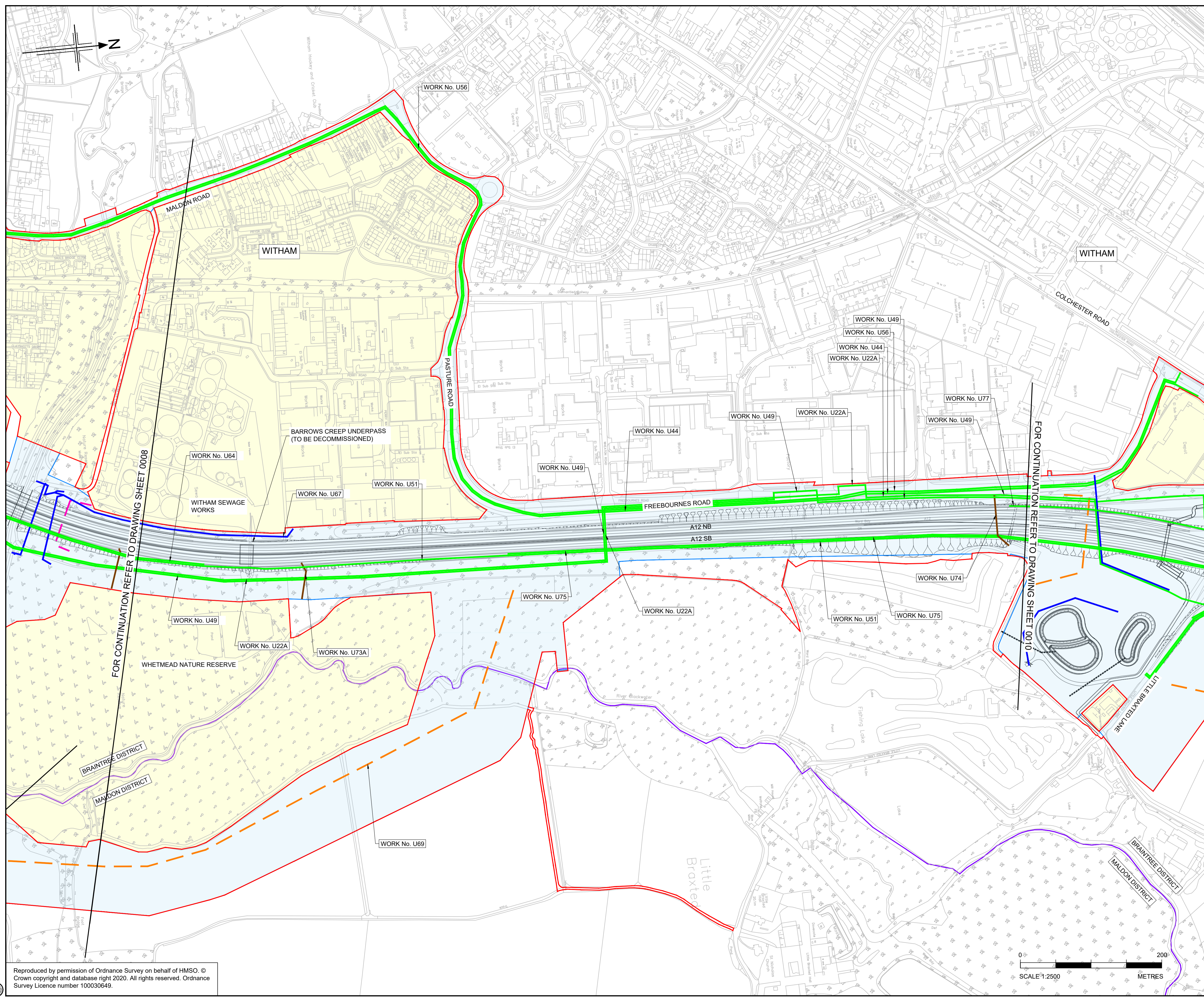
FOR CONTINUATION SEE INSET A

FOR CONTINUATION REFER TO DRAWING SHEET 0007

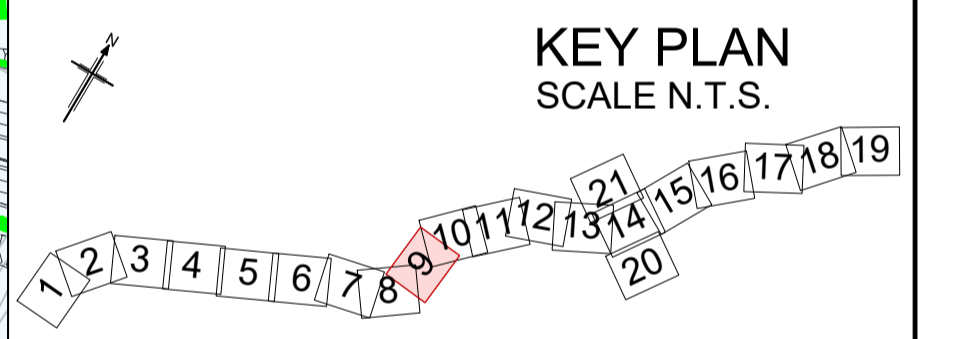
FOR CONTINUATION REFER TO DRAWING SHEET 0009

FOR CONTINUATION REFER TO LAYOUT

INSET A



- NOTES
1. ALL DIMENSIONS ARE IN METRES UNLESS OTHERWISE STATED.
 2. THE PROPOSED WORKS WILL BE SUBJECT TO DETAILED DESIGN DEVELOPMENT. ANY CHANGES WILL BE LIMITED TO BEING WITHIN THE ORDER LIMITS OR THE RELEVANT LIMITS OF DEVIATION WHERE NOT COINCIDENT WITH THE ORDER LIMITS AND SUBJECT TO THE REQUIREMENTS OF SCHEDULE 2 TO THE DEVELOPMENT CONSENT ORDER (APPLICATION DOCUMENT REFERENCE TR10060/APP/3.1).
 3. THE BASE MAPPING IS BASED ON ORDNANCE SURVEY (O/S) DATA.
 4. WORKS ARE DESCRIBED IN SCHEDULE 1(AUTHORISED DEVELOPMENT) OF THE DEVELOPMENT CONSENT ORDER [TR10060/APP/3.1].
 5. THESE WORKS PLANS SHOULD BE READ IN CONJUNCTION WITH ALL OTHER APPLICATION DOCUMENTS.



Rev	Rev. Date	Purpose of revision	Drawn	Checked	Rev'd	Apprv'd

Development Consent Order Number:	Development Consent Order Drawing Number:
TR010060	TR010060/APP/2.2.2

Client

Project

A12 CHELMSFORD TO A120 WIDENING SCHEME

Drawing title

**WORKS PLANS
UTILITY DIVERSIONS
SHEET 09 OF 21**

Regulation	REGULATION 5(2)(d)	
Purpose of issue	DCO APPLICATION	
State Code	Preliminary	
Project Stage	PCF3	Drawing status
Scale at A1 (841x594mm)	1:2500	S4
Jacobs No.	B36601D1	Rev
Client no.	HE551497	P01.1

Drawing number

PIN | Originator | Volume

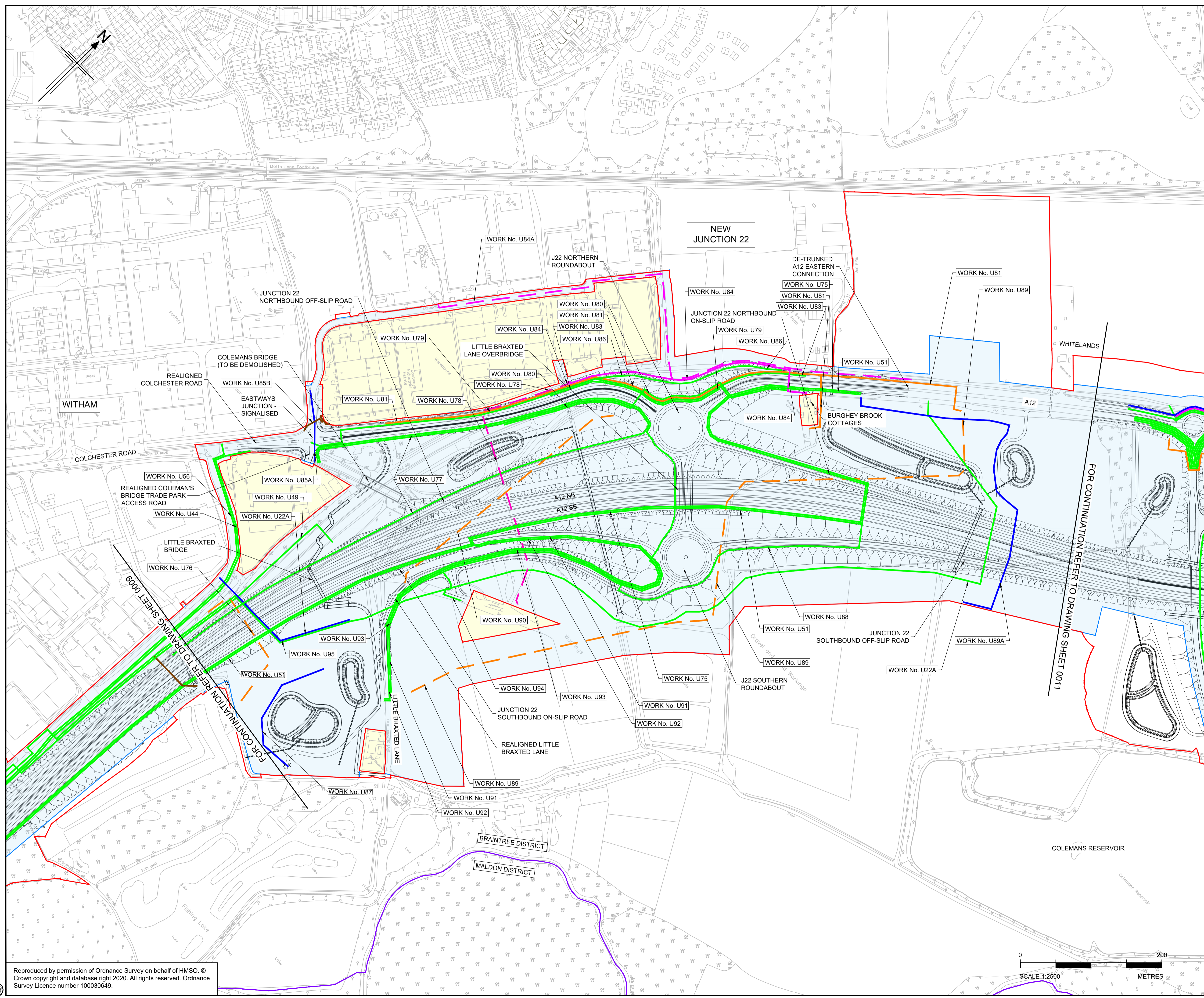
HE551497 - JAC - LDC -

Location | Type | Role | Number

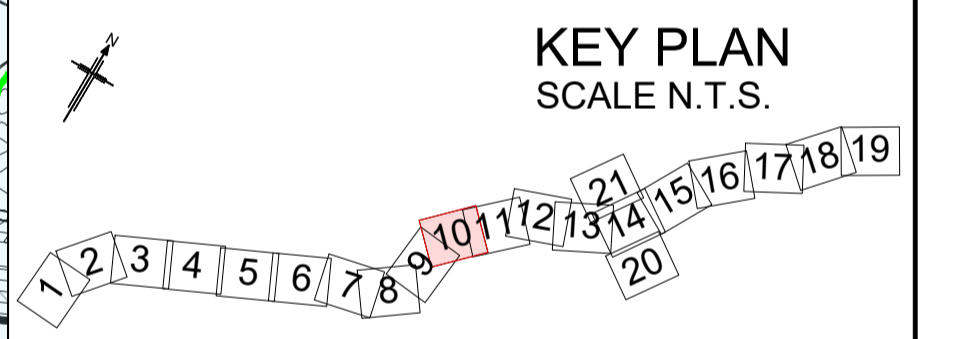
SCHW -DR- C -1939

C:\pwworking\jacobs_uk_highways_ssa\deraw\01555451HE551497-JAC-LDC-SCHW-DR-C-1939.dwg - 10/08/2022 11:53:31 - A1Frame - DeriaW

Reproduced by permission of Ordnance Survey on behalf of HMSO. © Crown copyright and database right 2020. All rights reserved. Ordnance Survey Licence number 100030649.



- NOTES**
1. ALL DIMENSIONS ARE IN METRES UNLESS OTHERWISE STATED.
 2. THE PROPOSED WORKS WILL BE SUBJECT TO DETAILED DESIGN DEVELOPMENT. ANY CHANGES WILL BE LIMITED TO BEING WITHIN THE ORDER LIMITS OR THE RELEVANT LIMITS OF DEVIATION WHERE NOT COINCIDENT WITH THE ORDER LIMITS AND SUBJECT TO THE REQUIREMENTS OF SCHEDULE 2 TO THE DEVELOPMENT CONSENT ORDER (APPLICATION DOCUMENT REFERENCE TR10060/APP/3.1).
 3. THE BASE MAPPING IS BASED ON ORDNANCE SURVEY (O/S) DATA.
 4. WORKS ARE DESCRIBED IN SCHEDULE 1(AUTHORISED DEVELOPMENT) OF THE DEVELOPMENT CONSENT ORDER [TR10060/APP/3.1].
 5. THESE WORKS PLANS SHOULD BE READ IN CONJUNCTION WITH ALL OTHER APPLICATION DOCUMENTS.



Rev	Rev. Date	Purpose of revision	Drawn	Checked	Rev'd	Appr'd
Development Consent Order Number:		Development Consent Order Drawing Number:				
TR010060		TR010060/APP/2.2.2				



Project
A12 CHELMSFORD TO A120 WIDENING SCHEME

Drawing title
WORKS PLANS
UTILITY DIVERSIONS
SHEET 10 OF 21

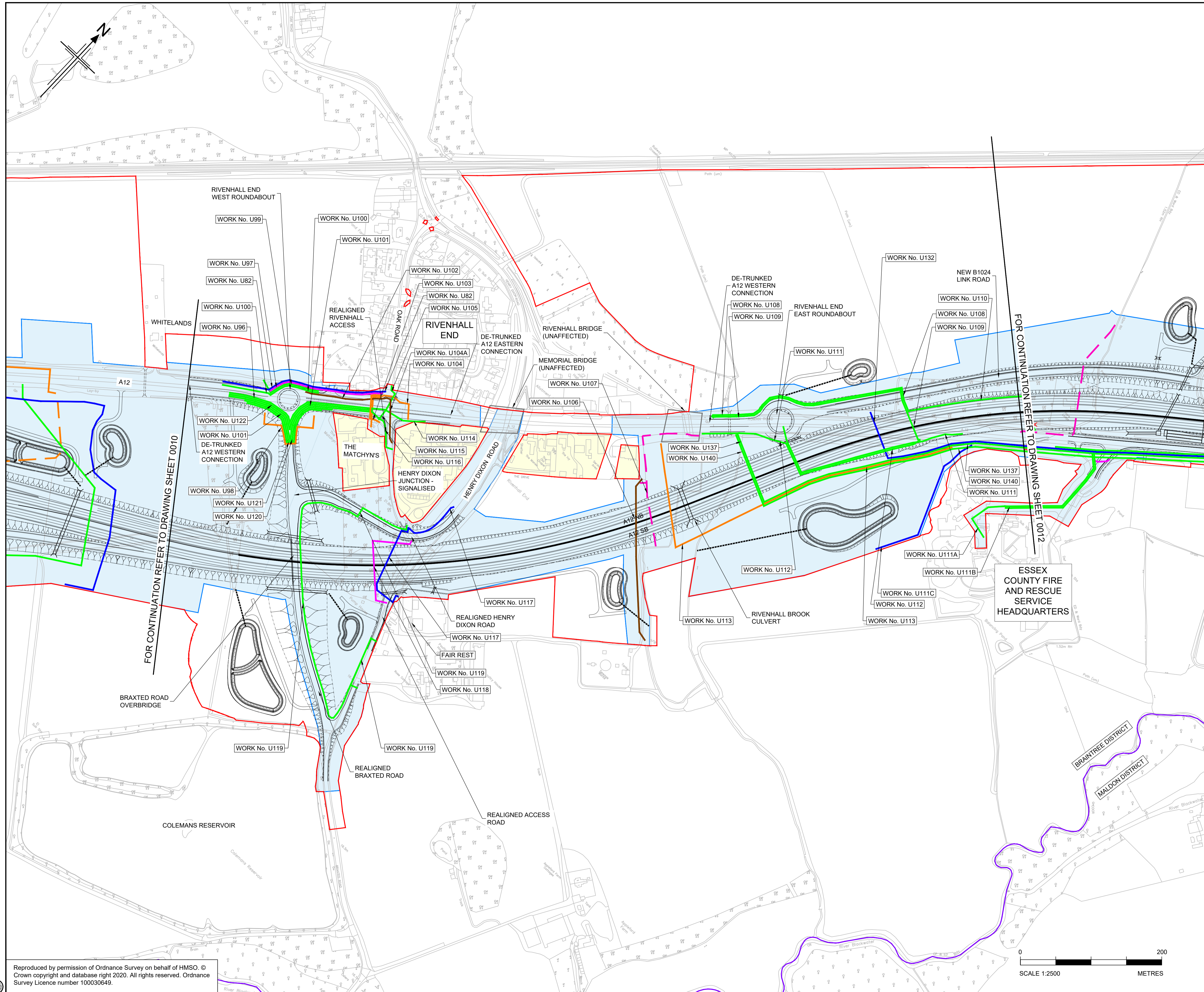
Regulation	REGULATION 5(2)(i)	
Purpose of issue	DCO APPLICATION	
State Code	Preliminary	
Project Stage	PCF3	Drawing status
Scale at A1 (841x594mm)	1:2500	S4
Jacobs No.	B36601D1	Rev
Client no.	HE551497	P01.1

Drawing number
PIN | Originator | Volume
HE551497 - JAC - LDC -
Location | Type | Role | Number
SCHW -DR- C -1940

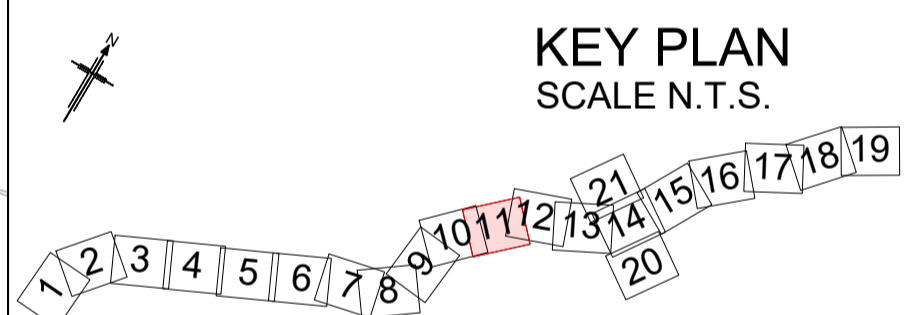
c:\pwworking\jacobs_uk_highways_ssa\dra\w0155545\HE551497-JAC-LDC-SCHW-DR-C-1940.dwg - 10/08/2022 15:59:11 - A1Frame - DenisW

Reproduced by permission of Ordnance Survey on behalf of HMSO. © Crown copyright and database right 2020. All rights reserved. Ordnance Survey Licence number 100030649.





- NOTES**
1. ALL DIMENSIONS ARE IN METRES UNLESS OTHERWISE STATED.
 2. THE PROPOSED WORKS WILL BE SUBJECT TO DETAILED DESIGN DEVELOPMENT. ANY CHANGES WILL BE LIMITED TO BEING WITHIN THE ORDER LIMITS OR THE RELEVANT LIMITS OF DEVIATION WHERE NOT COINCIDENT WITH THE ORDER LIMITS AND SUBJECT TO THE REQUIREMENTS OF SCHEDULE 2 TO THE DEVELOPMENT CONSENT ORDER (APPLICATION DOCUMENT REFERENCE TR10060/APP/3.1).
 3. THE BASE MAPPING IS BASED ON ORDNANCE SURVEY (O/S) DATA.
 4. WORKS ARE DESCRIBED IN SCHEDULE 1(AUTHORISED DEVELOPMENT) OF THE DEVELOPMENT CONSENT ORDER [TR10060/APP/3.1].
 5. THESE WORKS PLANS SHOULD BE READ IN CONJUNCTION WITH ALL OTHER APPLICATION DOCUMENTS.



Rev	Rev. Date	Purpose of revision	Drawn	Checked	Rev'd	Apprv'd
P01.1	07/07/22	FINAL FOR DCO SUBMISSION				

Development Consent Order Number: TR010060
 Development Consent Order Drawing Number: TR010060/APP/2.2.2



Client: national highways
 Project: A12 CHELMSFORD TO A120 WIDENING SCHEME

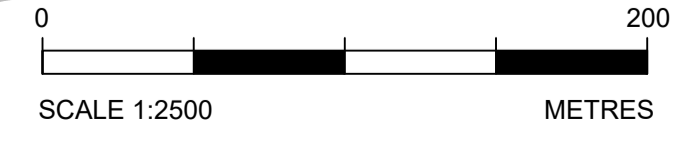
Drawing title: **WORKS PLANS
UTILITY DIVERSIONS
SHEET 11 OF 21**

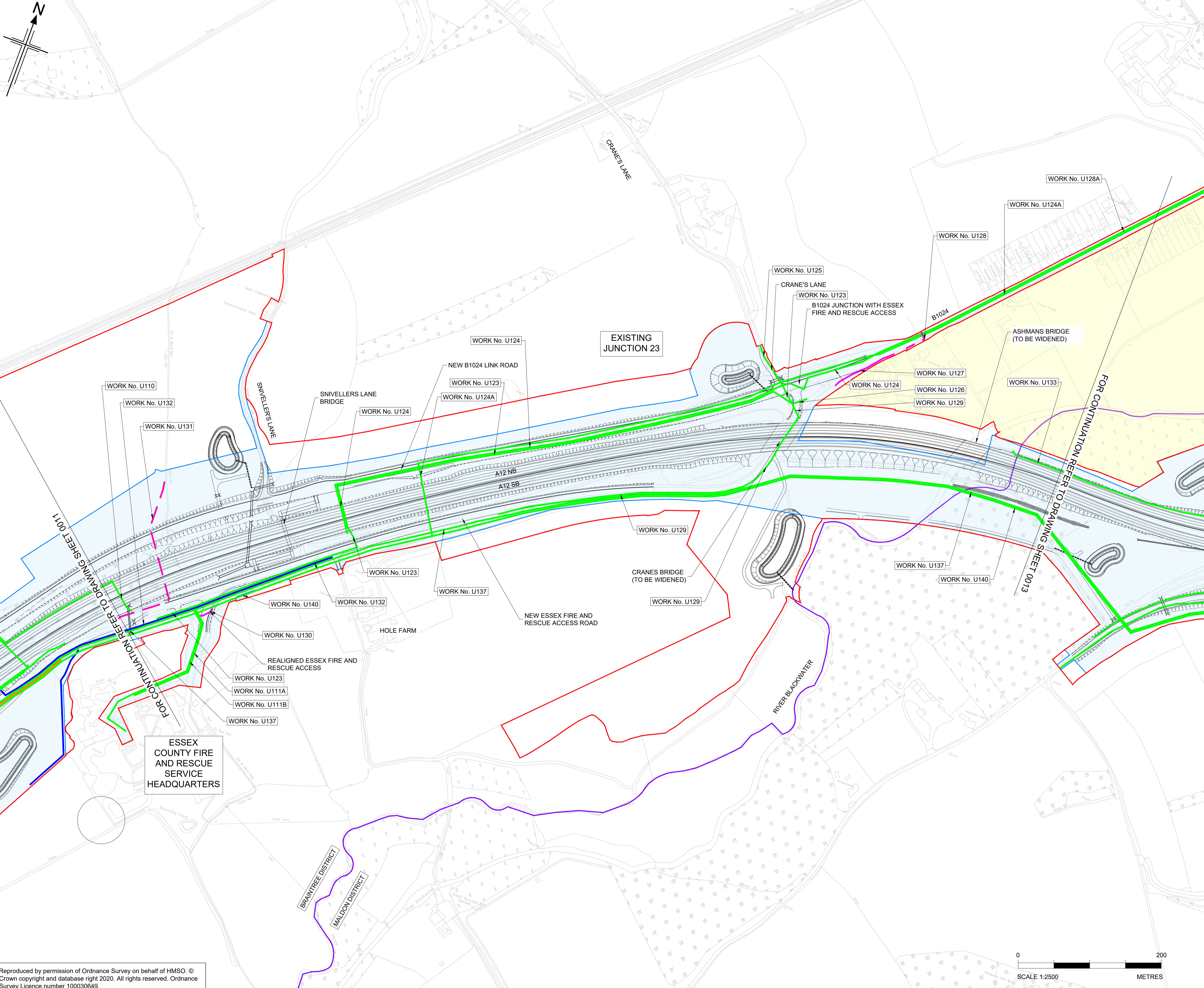
Regulation	REGULATION 5(2)(d)	
Purpose of issue	DCO APPLICATION	
State Code	Preliminary	Drawing status
Project Stage	PCF3	S4
Scale at A1 (841x594mm)	1:2500	Rev
Jacobs No.	B36601D1	P01.1
Client no.	HE551497	

Drawing number: HE551497 - JAC - LDC - SCHW -DR- C -1941
 PIN: JAC, Location: SCHW, Volume: LDC, Type: -DR-, Role: C, Number: 1941

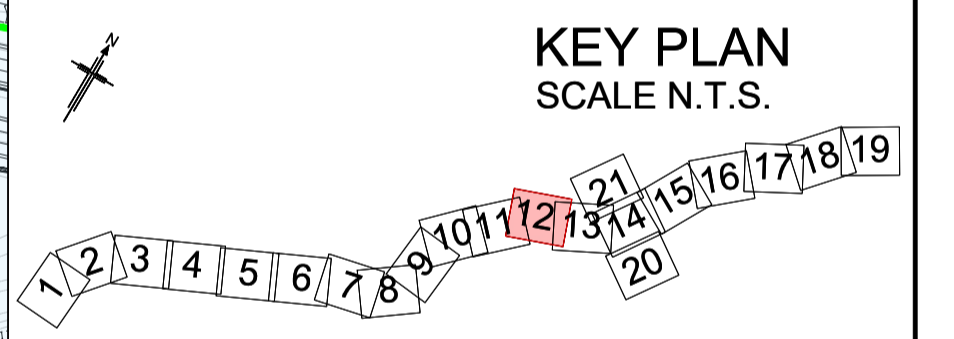
c:\pwworking\jacobs_uk_highways_ssa\drawings\0155545\HE551497-JAC-LDC-SCHW-DR-C-1941.dwg - 10/08/2022 16:00:45 - A1Frame - DenisW

Reproduced by permission of Ordnance Survey on behalf of HMSO. © Crown copyright and database right 2020. All rights reserved. Ordnance Survey Licence number 100030649.





- NOTES**
1. ALL DIMENSIONS ARE IN METRES UNLESS OTHERWISE STATED.
 2. THE PROPOSED WORKS WILL BE SUBJECT TO DETAILED DESIGN DEVELOPMENT. ANY CHANGES WILL BE LIMITED TO BEING WITHIN THE ORDER LIMITS OR THE RELEVANT LIMITS OF DEVIATION WHERE NOT COINCIDENT WITH THE ORDER LIMITS AND SUBJECT TO THE REQUIREMENTS OF SCHEDULE 2 TO THE DEVELOPMENT CONSENT ORDER (APPLICATION DOCUMENT REFERENCE TR10060/APP/3.1).
 3. THE BASE MAPPING IS BASED ON ORDNANCE SURVEY (O/S) DATA.
 4. WORKS ARE DESCRIBED IN SCHEDULE 1 (AUTHORISED DEVELOPMENT) OF THE DEVELOPMENT CONSENT ORDER [TR10060/APP/3.1].
 5. THESE WORKS PLANS SHOULD BE READ IN CONJUNCTION WITH ALL OTHER APPLICATION DOCUMENTS.



Rev	Rev. Date	Purpose of revision	Drawn	Checked	Rev'd	Apprv'd
P01.1	07/07/22	FINAL FOR DCO SUBMISSION	---	---	---	---

Development Consent Order Number: TR010060
 Development Consent Order Drawing Number: TR010060/APP/2.2.2



Project
A12 CHELMSFORD TO A120 WIDENING SCHEME

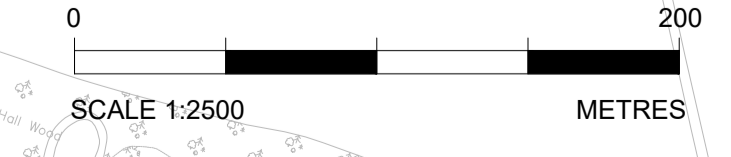
Drawing title
WORKS PLANS
UTILITY DIVERSIONS
SHEET 12 OF 21

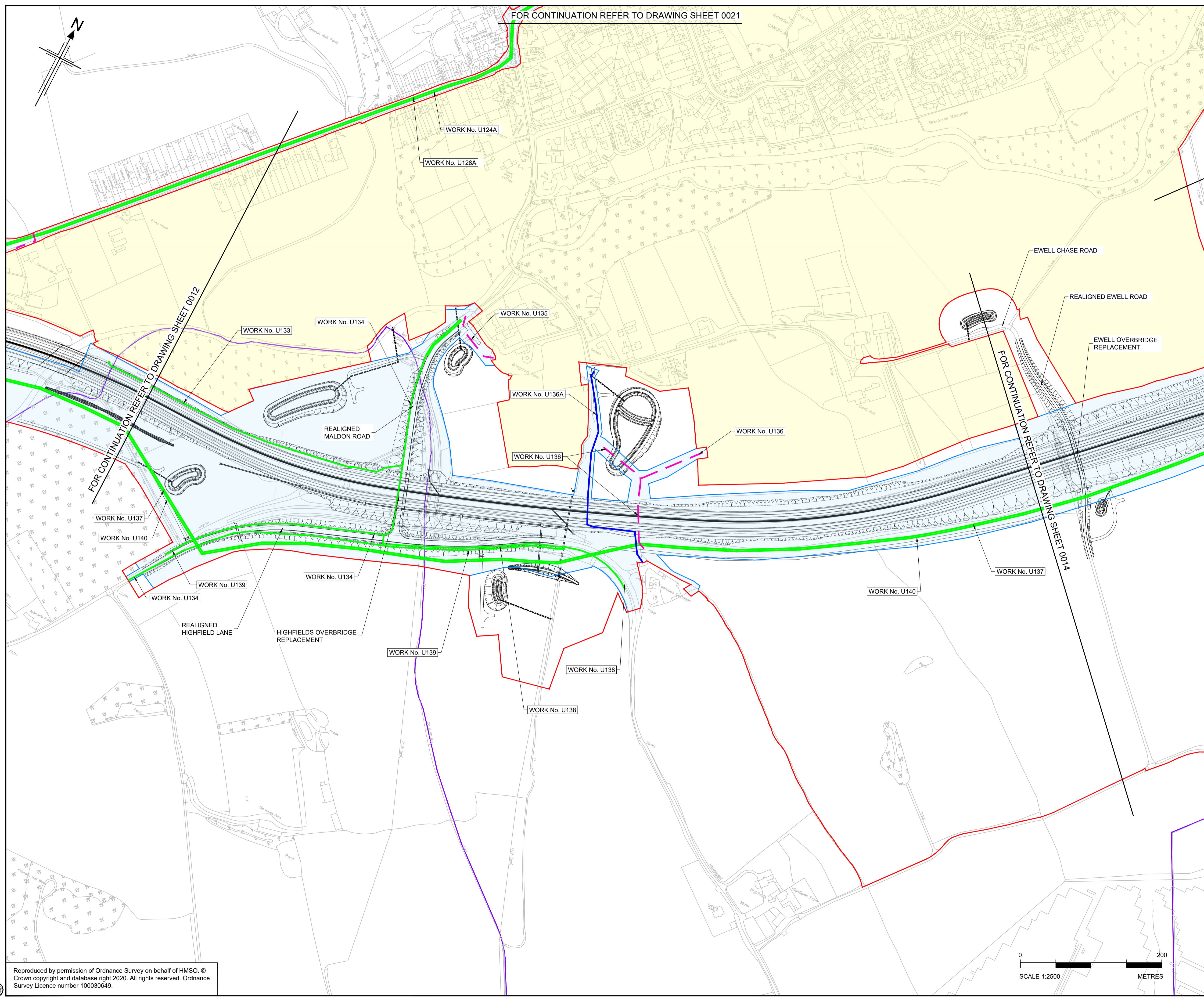
Regulation	REGULATION 5(2)(i)	
Purpose of issue	DCO APPLICATION	
State Code	Preliminary	
Project Stage	PCF3	Drawing status
Scale at A1 (841x594mm)	1:2500	S4
Jacobs No.	B36601D1	Rev
Client no.	HE551497	P01.1

Drawing number: HE551497 - JAC - LDC - SCHW -DR- C -1942
 Location: SCHW
 Originator: JAC
 Volume: LDC

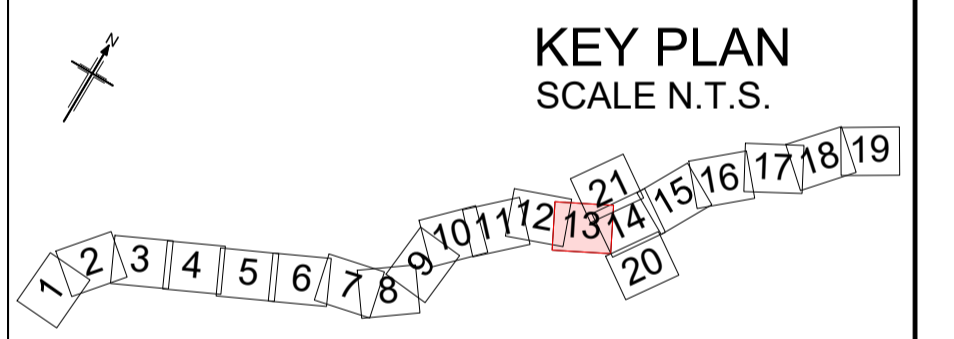
c:\pwworking\jacobs_uk_highways_ssf\elhoura\01555451\HE551497-JAC-LDC-SCHW-DR-C-1942.dwg - 10/08/2022 12:35:59 - A1Frame - Elhoura

Reproduced by permission of Ordnance Survey on behalf of HMSO. © Crown copyright and database right 2020. All rights reserved. Ordnance Survey Licence number 100030649.





- NOTES**
1. ALL DIMENSIONS ARE IN METRES UNLESS OTHERWISE STATED.
 2. THE PROPOSED WORKS WILL BE SUBJECT TO DETAILED DESIGN DEVELOPMENT. ANY CHANGES WILL BE LIMITED TO BEING WITHIN THE ORDER LIMITS OR THE RELEVANT LIMITS OF DEVIATION WHERE NOT COINCIDENT WITH THE ORDER LIMITS AND SUBJECT TO THE REQUIREMENTS OF SCHEDULE 2 TO THE DEVELOPMENT CONSENT ORDER (APPLICATION DOCUMENT REFERENCE TR10060/APP/3.1).
 3. THE BASE MAPPING IS BASED ON ORDNANCE SURVEY (O/S) DATA.
 4. WORKS ARE DESCRIBED IN SCHEDULE 1(AUTHORISED DEVELOPMENT) OF THE DEVELOPMENT CONSENT ORDER [TR10060/APP/3.1].
 5. THESE WORKS PLANS SHOULD BE READ IN CONJUNCTION WITH ALL OTHER APPLICATION DOCUMENTS.



Rev	Rev. Date	Purpose of revision	Drawn	Checked	Rev'd	Appr'd
P01.1	07/07/22	FINAL FOR DCO SUBMISSION	---	---	---	---

Development Consent Order Number:	Development Consent Order Drawing Number:
TR010060	TR010060/APP/2.2.2

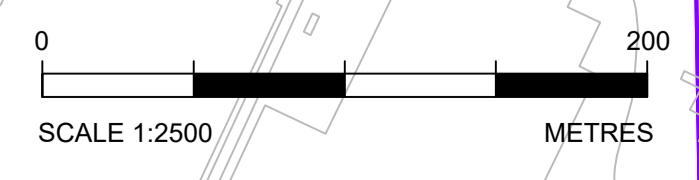


Project
A12 CHELMSFORD TO A120 WIDENING SCHEME

Drawing title
**WORKS PLANS
UTILITY DIVERSIONS
SHEET 13 OF 21**

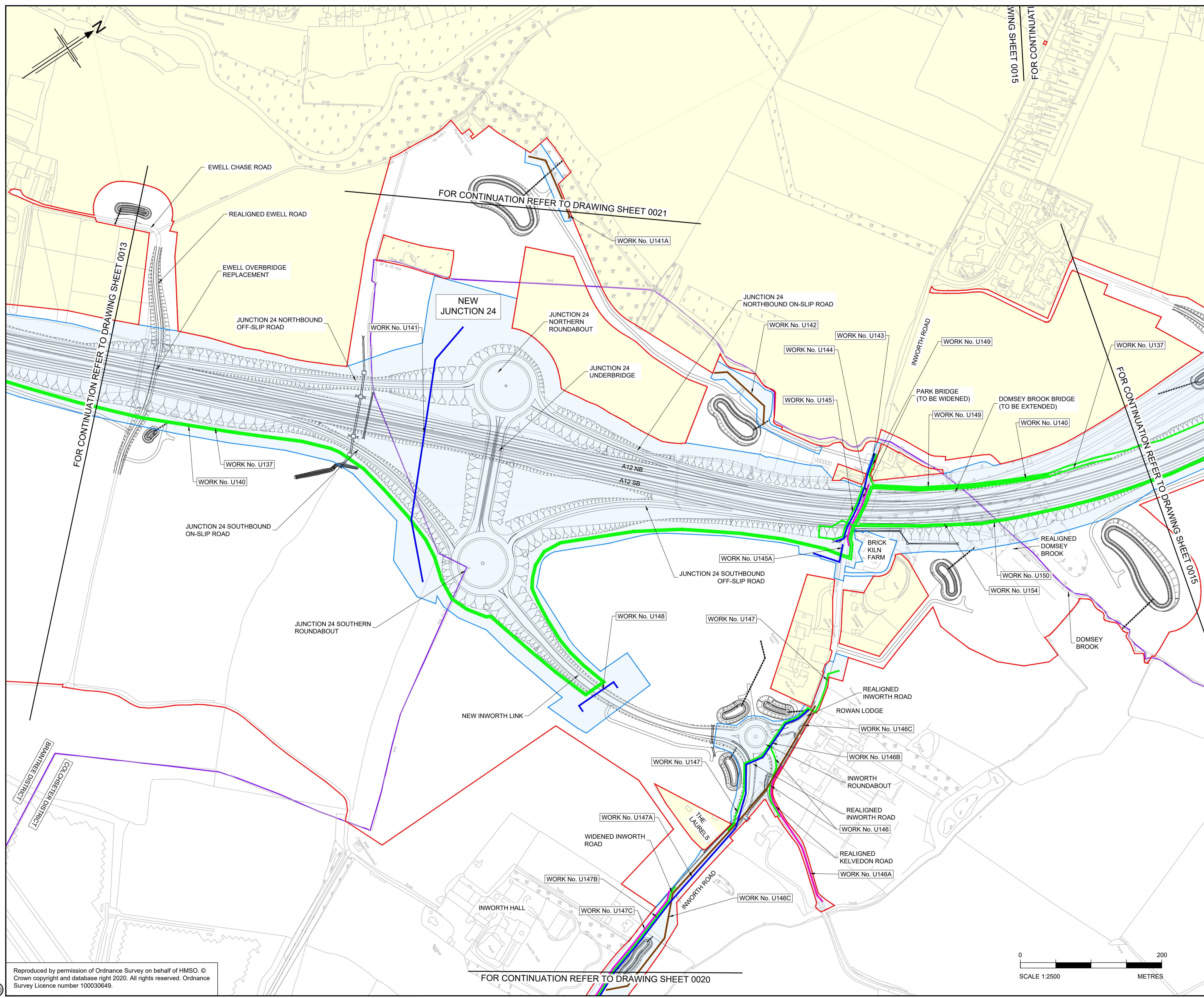
Regulation	REGULATION 5(2)(i)	
Purpose of issue	DCO APPLICATION	
State Code	Preliminary	
Project Stage	PCF3	Drawing status
Scale at A1 (841x594mm)	1:2500	S4
Jacobs No.	B36601D1	Rev
Client no.	HE551497	P01.1

Drawing number
PIN | Originator | Volume
HE551497 - JAC - LDC -
Location | Type | Role | Number
SCHW -DR- C -1943

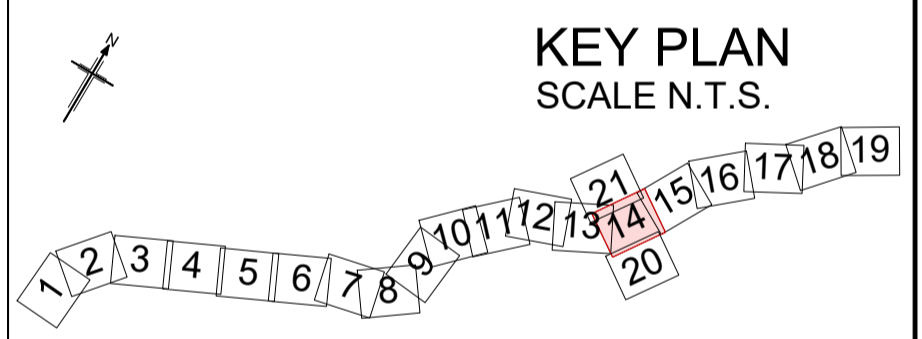


C:\pwworking\jacobs_uk_highways_ssa\deria\aw\01555451\HE551497-JAC-LDC-SCHW-DR-C-1943.dwg - 10/08/2022 12:06:06 - A1Frame - DeriaW

Reproduced by permission of Ordnance Survey on behalf of HMSO. © Crown copyright and database right 2020. All rights reserved. Ordnance Survey Licence number 100030649.



- NOTES**
1. ALL DIMENSIONS ARE IN METRES UNLESS OTHERWISE STATED.
 2. THE PROPOSED WORKS WILL BE SUBJECT TO DETAILED DESIGN DEVELOPMENT. ANY CHANGES WILL BE LIMITED TO BEING WITHIN THE ORDER LIMITS OR THE RELEVANT LIMITS OF DEVIATION WHERE NOT COINCIDENT WITH THE ORDER LIMITS AND SUBJECT TO THE REQUIREMENTS OF SCHEDULE 2 TO THE DEVELOPMENT CONSENT ORDER (APPLICATION DOCUMENT REFERENCE TR10060/APP/3.1).
 3. THE BASE MAPPING IS BASED ON ORDNANCE SURVEY (O/S) DATA.
 4. WORKS ARE DESCRIBED IN SCHEDULE 1(AUTHORISED DEVELOPMENT) OF THE DEVELOPMENT CONSENT ORDER [TR10060/APP/3.1].
 5. THESE WORKS PLANS SHOULD BE READ IN CONJUNCTION WITH ALL OTHER APPLICATION DOCUMENTS.



Rev	Rev. Date	Purpose of revision	Drawn	Checked	Rev'd	Appr'd
P01.1	07/07/22	FINAL FOR DCO SUBMISSION	---	---	---	---

Development Consent Order Number: TR010060
 Development Consent Order Drawing Number: TR010060/APP/2.2.2

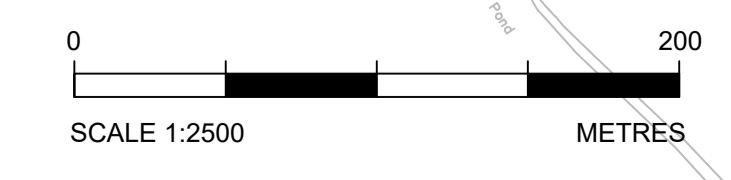


Project
A12 CHELMSFORD TO A120 WIDENING SCHEME

Drawing title
WORKS PLANS
UTILITY DIVERSIONS
SHEET 14 OF 21

Regulation	REGULATION 5(2)(j)		
Purpose of issue	DCO APPLICATION		
State Code	Preliminary		
Project Stage	PCF3	Drawing status	
Scale at A1 (841x594mm)	1:2500	S4	
Jacobs No.	B36601D1	Rev	
Client no.	HE551497	P01.1	

Drawing number: HE551497 - JAC - LDC - SCHW - DR - C -1944
 PIN: | Originator: | Volume: |
 Location: | Type: | Role: | Number: |



C:\pwworking\jacobs_uk_highways_ssa\deria\dw01555451\HE551497-JAC-LDC-SCHW-DR-C-1944.dwg - 10/08/2022 17:39:14 - A1Frame - DeriaW

Reproduced by permission of Ordnance Survey on behalf of HMSO. © Crown copyright and database right 2020. All rights reserved. Ordnance Survey Licence number 100030649.

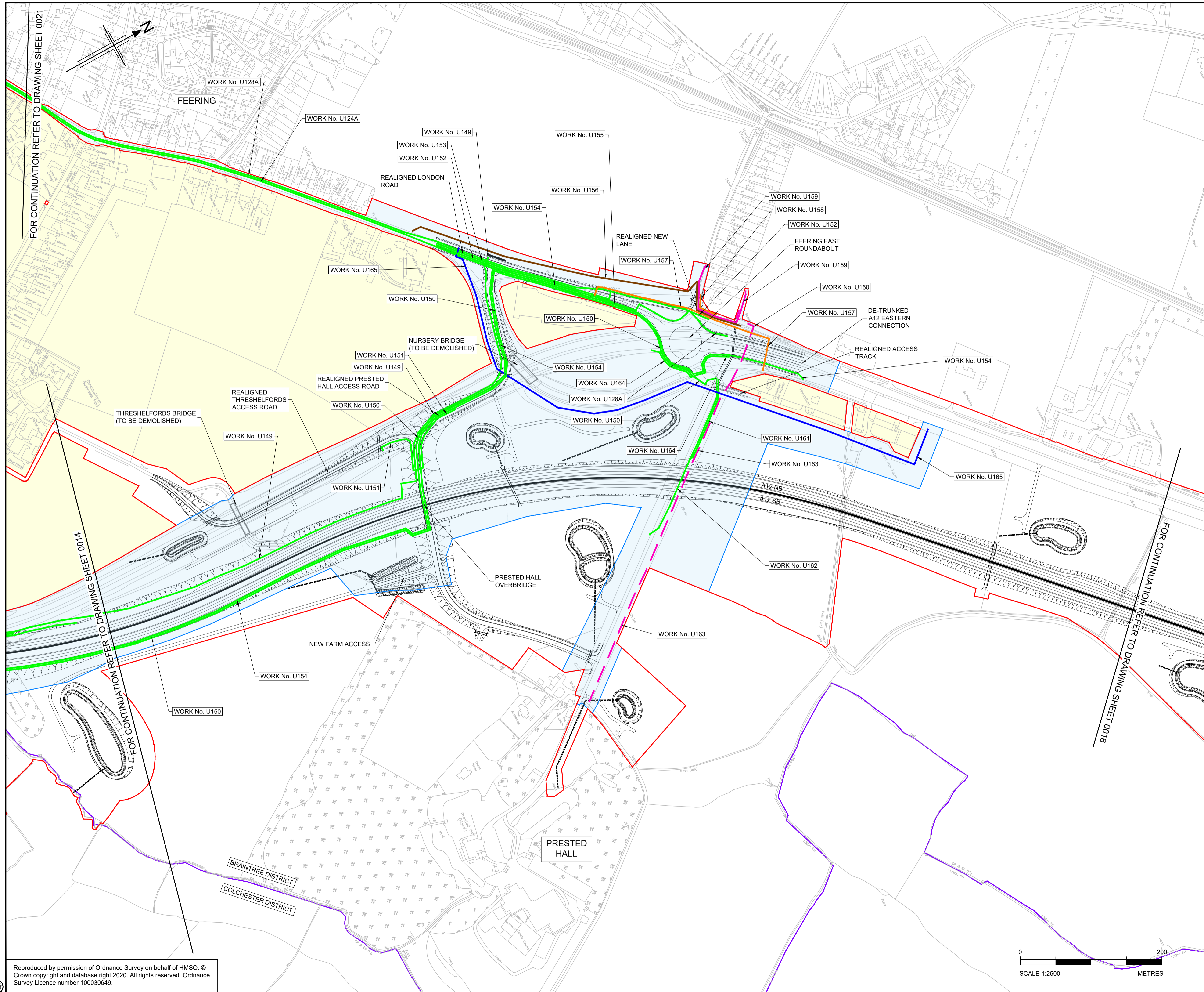
FOR CONTINUATION REFER TO DRAWING SHEET 0020

FOR CONTINUATION REFER TO DRAWING SHEET 0013

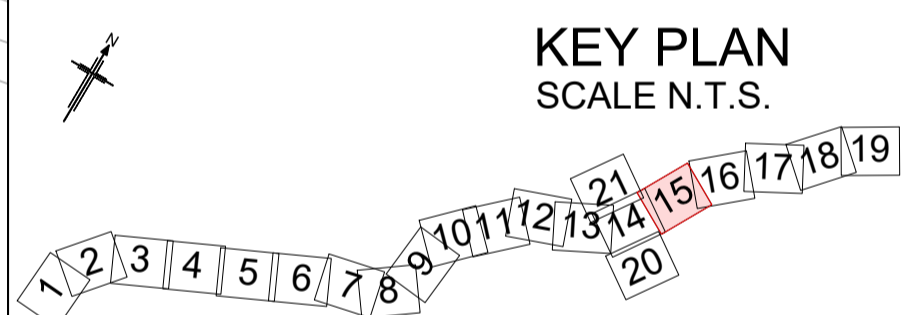
FOR CONTINUATION REFER TO DRAWING SHEET 0021

FOR CONTINUATION REFER TO DRAWING SHEET 0015

FOR CONTINUATION REFER TO DRAWING SHEET 0015



- NOTES
1. ALL DIMENSIONS ARE IN METRES UNLESS OTHERWISE STATED.
 2. THE PROPOSED WORKS WILL BE SUBJECT TO DETAILED DESIGN DEVELOPMENT. ANY CHANGES WILL BE LIMITED TO BEING WITHIN THE ORDER LIMITS OR THE RELEVANT LIMITS OF DEVIATION WHERE NOT COINCIDENT WITH THE ORDER LIMITS AND SUBJECT TO THE REQUIREMENTS OF SCHEDULE 2 TO THE DEVELOPMENT CONSENT ORDER (APPLICATION DOCUMENT REFERENCE TR10060/APP/3.1).
 3. THE BASE MAPPING IS BASED ON ORDNANCE SURVEY (O/S) DATA.
 4. WORKS ARE DESCRIBED IN SCHEDULE 1(AUTHORISED DEVELOPMENT) OF THE DEVELOPMENT CONSENT ORDER [TR10060/APP/3.1].
 5. THESE WORKS PLANS SHOULD BE READ IN CONJUNCTION WITH ALL OTHER APPLICATION DOCUMENTS.



Rev	Rev. Date	Purpose of revision	Drawn	Checked	Rev'd	Appr'd
P01.1	07/07/22	FINAL FOR DCO SUBMISSION	---	---	---	---

Development Consent Order Number: TR010060
 Development Consent Order Drawing Number: TR010060/APP/2.2.2



Project: A12 CHELMSFORD TO A120 WIDENING SCHEME

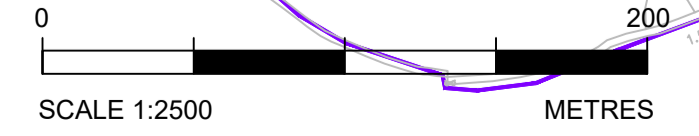
Drawing title: WORKS PLANS
 UTILITY DIVERSIONS
 SHEET 15 OF 21

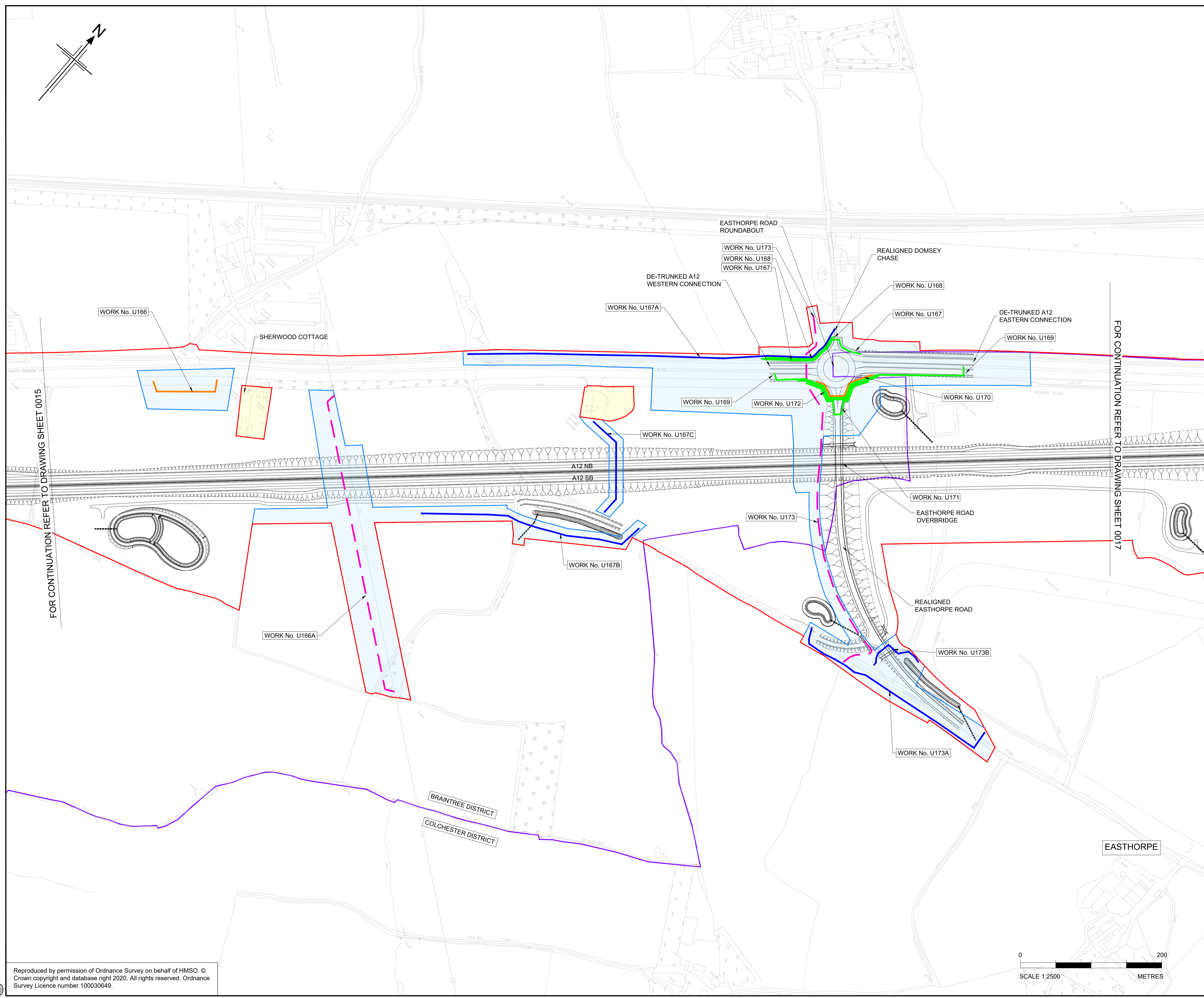
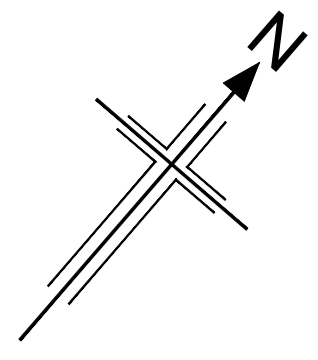
Regulation	REGULATION 5(2)(i)	
Purpose of issue	DCO APPLICATION	
State Code	Preliminary	
Project Stage	PCF3	Drawing status
Scale at A1 (841x594mm)	1:2500	S4
Jacobs No.	B36601D1	Rev
Client no.	HE551497	P01.1

Drawing number: HE551497 - JAC - LDC - SCHW - DR - C -1945
 PIN: JAC, Location: SCHW, Volume: LDC, Type: DR, Role: C, Number: 1945

c:\pwworking\jacobs_uk_highways_ssa\denraw\015554\HE551497-JAC-LDC-SCHW-DR-C-1945.dwg - 10/08/2022 16:02:19 - A1Frame - DenisW

Reproduced by permission of Ordnance Survey on behalf of HMSO. © Crown copyright and database right 2020. All rights reserved. Ordnance Survey Licence number 100030649.

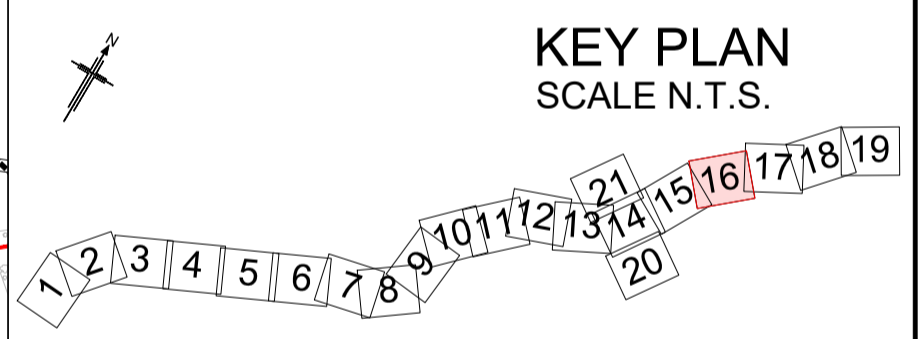




- NOTES
1. ALL DIMENSIONS ARE IN METRES UNLESS OTHERWISE STATED.
 2. THE PROPOSED WORKS WILL BE SUBJECT TO DETAILED DESIGN DEVELOPMENT. ANY CHANGES WILL BE LIMITED TO BEING WITHIN THE ORDER LIMITS OR THE RELEVANT LIMITS OF DEVIATION WHERE NOT COINCIDENT WITH THE ORDER LIMITS AND SUBJECT TO THE REQUIREMENTS OF SCHEDULE 2 TO THE DEVELOPMENT CONSENT ORDER (APPLICATION DOCUMENT REFERENCE TR10060/APP/3.1).
 3. THE BASE MAPPING IS BASED ON ORDNANCE SURVEY (O/S) DATA.
 4. WORKS ARE DESCRIBED IN SCHEDULE 1(AUTHORISED DEVELOPMENT) OF THE DEVELOPMENT CONSENT ORDER [TR10060/APP/3.1].
 5. THESE WORKS PLANS SHOULD BE READ IN CONJUNCTION WITH ALL OTHER APPLICATION DOCUMENTS.

FOR CONTINUATION REFER TO DRAWING SHEET 0015

FOR CONTINUATION REFER TO DRAWING SHEET 0017



Rev	Rev. Date	Purpose of revision	Drawn	Checked	Rev'd	Apprv'd
P01.1	07/07/22	FINAL FOR DCO SUBMISSION	---	---	---	---

Development Consent Order Number: TR010060
 Development Consent Order Drawing Number: TR010060/APP/2.2.2



Client: national highways
 Project: A12 CHELMSFORD TO A120 WIDENING SCHEME

Drawing title: WORKS PLANS
 UTILITY DIVERSIONS
 SHEET 16 OF 21

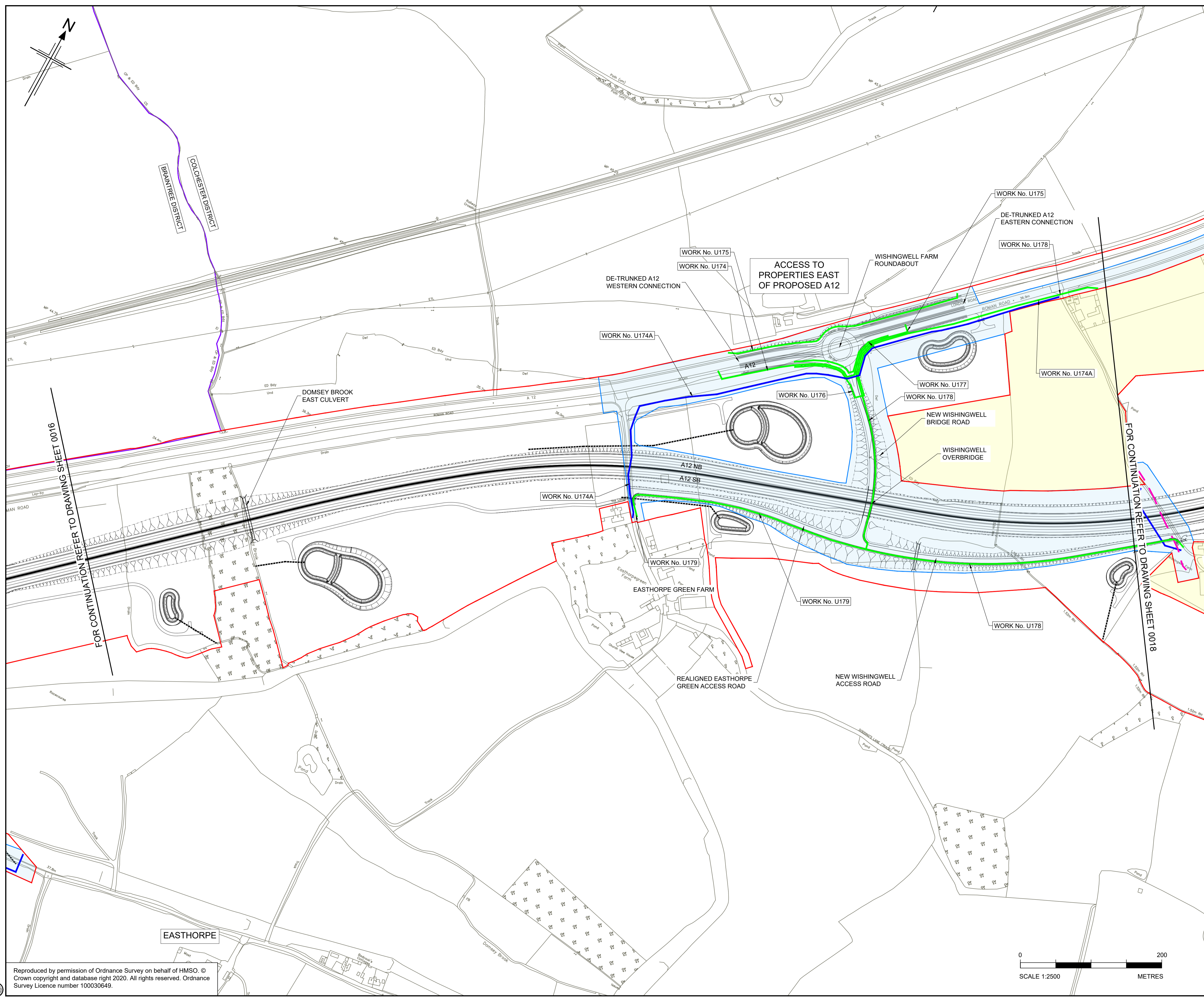
Regulation	REGULATION 5(2)(d)		
Purpose of issue	DCO APPLICATION		
State Code	Preliminary	Drawing status	S4
Project Stage	PCF3	Rev	P01.1
Scale at A1 (841x594mm)	1:2500		
Jacobs No.	B36601D1		
Client no.	HE551497		

Drawing number: HE551497 - JAC - LDC - SCHW -DR- C -1946
 Originator: JAC
 Volume: LDC
 Location: SCHW
 Type: -DR-
 Role: C
 Number: 1946

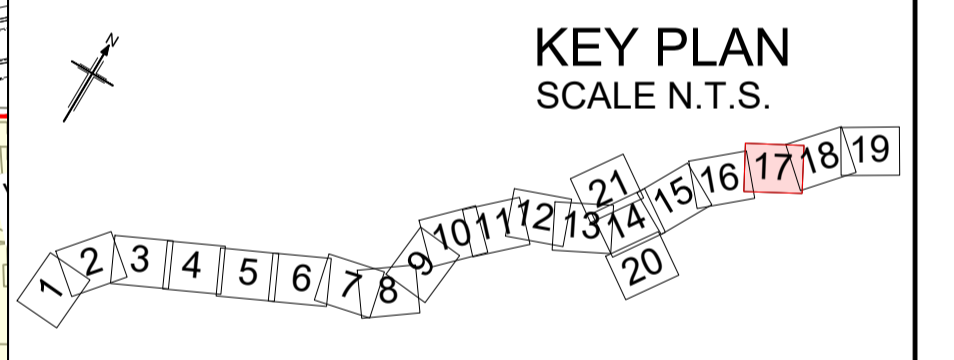


c:\pwworking\jacobs_uk_highways_ssa\elhoura\01555451\HE551497-JAC-LDC-SCHW-DR-C-1946.dwg - 10/08/2022 12:39:07 - A1Frame - Elhoura

Reproduced by permission of Ordnance Survey on behalf of HMSO. ©
 Crown copyright and database right 2020. All rights reserved. Ordnance
 Survey Licence number 100030649.



- NOTES**
1. ALL DIMENSIONS ARE IN METRES UNLESS OTHERWISE STATED.
 2. THE PROPOSED WORKS WILL BE SUBJECT TO DETAILED DESIGN DEVELOPMENT. ANY CHANGES WILL BE LIMITED TO BEING WITHIN THE ORDER LIMITS OR THE RELEVANT LIMITS OF DEVIATION WHERE NOT COINCIDENT WITH THE ORDER LIMITS AND SUBJECT TO THE REQUIREMENTS OF SCHEDULE 2 TO THE DEVELOPMENT CONSENT ORDER (APPLICATION DOCUMENT REFERENCE TR10060/APP/3.1).
 3. THE BASE MAPPING IS BASED ON ORDNANCE SURVEY (O/S) DATA.
 4. WORKS ARE DESCRIBED IN SCHEDULE 1(AUTHORISED DEVELOPMENT) OF THE DEVELOPMENT CONSENT ORDER [TR10060/APP/3.1].
 5. THESE WORKS PLANS SHOULD BE READ IN CONJUNCTION WITH ALL OTHER APPLICATION DOCUMENTS.



Rev	Rev. Date	Purpose of revision	Drawn	Checked	Rev'd	Apprv'd
P01.1	07/07/22	FINAL FOR DCO SUBMISSION	---	---	---	---

Development Consent Order Number: TR010060
 Development Consent Order Drawing Number: TR010060/APP/2.2.2

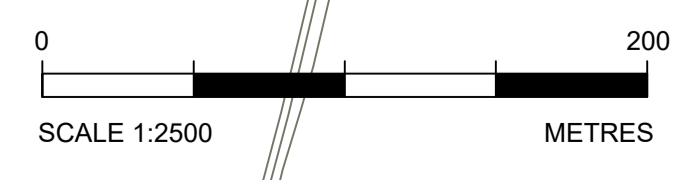


Project: A12 CHELMSFORD TO A120 WIDENING SCHEME

Drawing title: **WORKS PLANS
UTILITY DIVERSIONS
SHEET 17 OF 21**

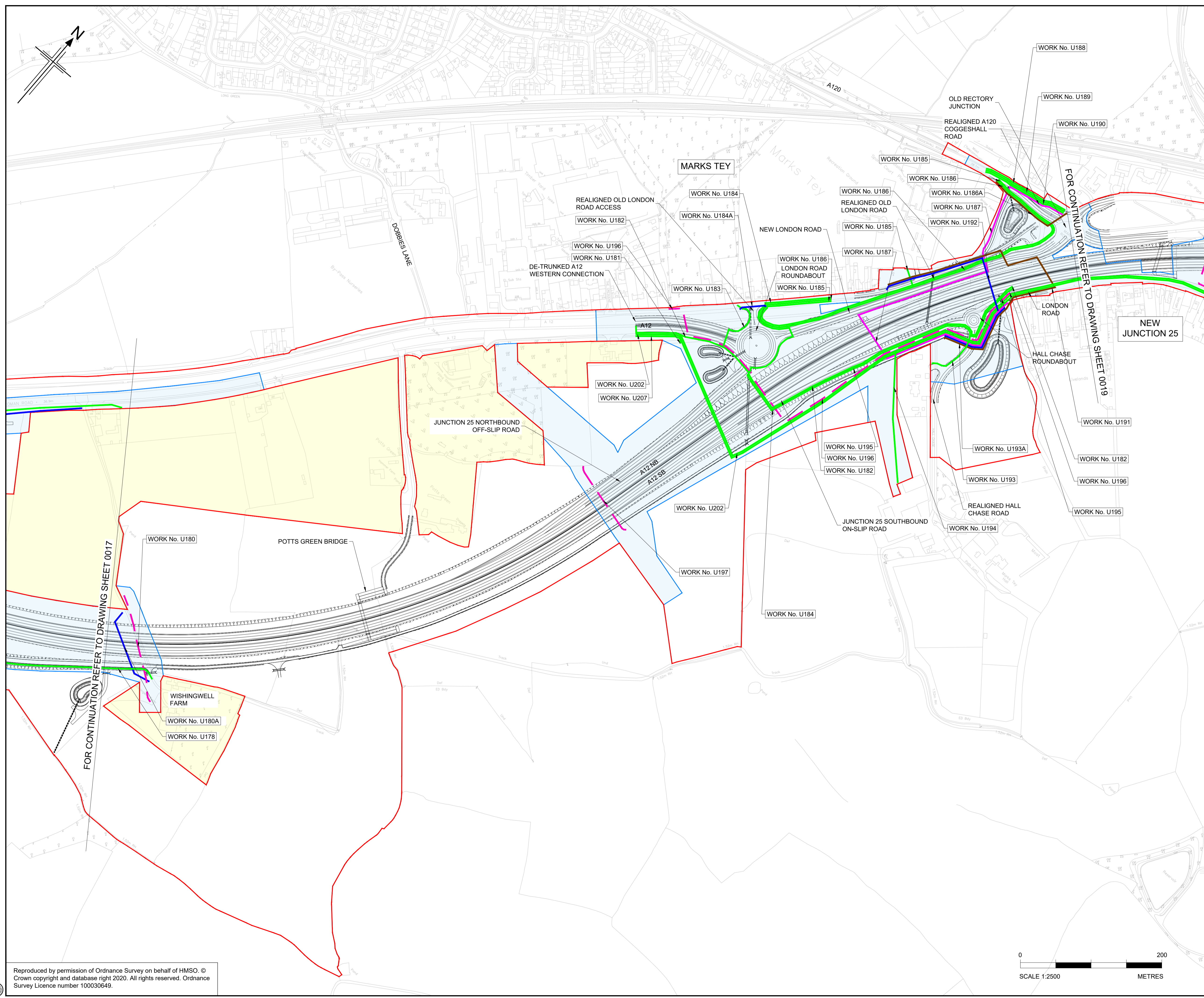
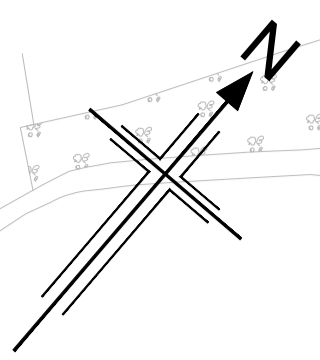
Regulation	REGULATION 5(2)(i)		
Purpose of issue	DCO APPLICATION		
State Code	Preliminary		
Project Stage	PCF3	Drawing status	S4
Scale at A1 (841x594mm)	1:2500	Rev	P01.1
Jacobs No.	B36601D1		
Client no.	HE551497		

Drawing number: HE551497 - JAC - LDC - SCHW -DR- C -1947
 PIN | Originator | Volume | Type | Role | Number

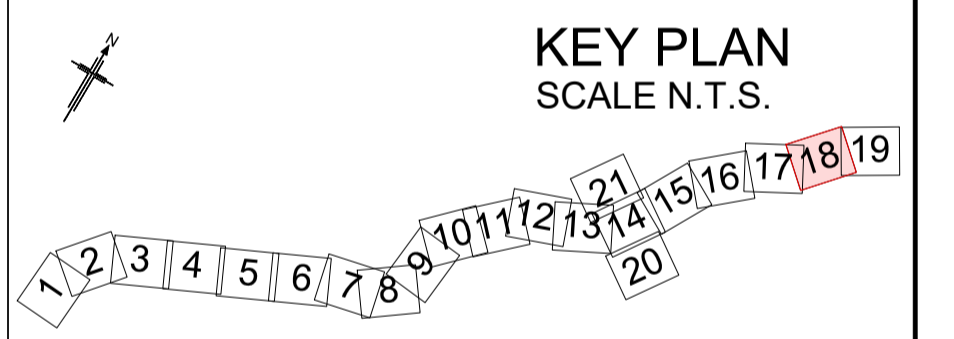


C:\pwworking\jacobson_uk_highways_ssa\deraw\015554561HE551497-JAC-LDC-SCHW-DR-C-1947.dwg - 10/08/2022 12:14:04 - A1Frame - DeriaW

Reproduced by permission of Ordnance Survey on behalf of HMSO. © Crown copyright and database right 2020. All rights reserved. Ordnance Survey Licence number 100030649.



- NOTES
1. ALL DIMENSIONS ARE IN METRES UNLESS OTHERWISE STATED.
 2. THE PROPOSED WORKS WILL BE SUBJECT TO DETAILED DESIGN DEVELOPMENT. ANY CHANGES WILL BE LIMITED TO BEING WITHIN THE ORDER LIMITS OR THE RELEVANT LIMITS OF DEVIATION WHERE NOT COINCIDENT WITH THE ORDER LIMITS AND SUBJECT TO THE REQUIREMENTS OF SCHEDULE 2 TO THE DEVELOPMENT CONSENT ORDER (APPLICATION DOCUMENT REFERENCE TR10060/APP/3.1).
 3. THE BASE MAPPING IS BASED ON ORDNANCE SURVEY (O/S) DATA.
 4. WORKS ARE DESCRIBED IN SCHEDULE 1(AUTHORISED DEVELOPMENT) OF THE DEVELOPMENT CONSENT ORDER [TR10060/APP/3.1].
 5. THESE WORKS PLANS SHOULD BE READ IN CONJUNCTION WITH ALL OTHER APPLICATION DOCUMENTS.



Rev	Rev. Date	Purpose of revision	Drawn	Checked	Rev'd	Apprv'd
P01.1	07/07/22	FINAL FOR DCO SUBMISSION	---	---	---	---

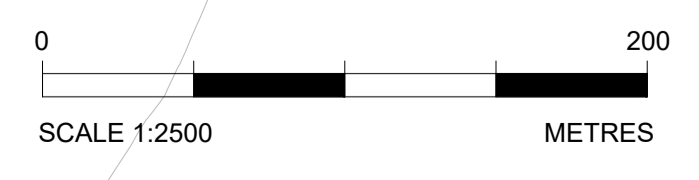
Development Consent Order Number: TR010060
 Development Consent Order Drawing Number: TR010060/APP/2.2.2



Project
 A12 CHELMSFORD TO A120 WIDENING SCHEME

Drawing title
 WORKS PLANS
 UTILITY DIVERSIONS
 SHEET 18 OF 21

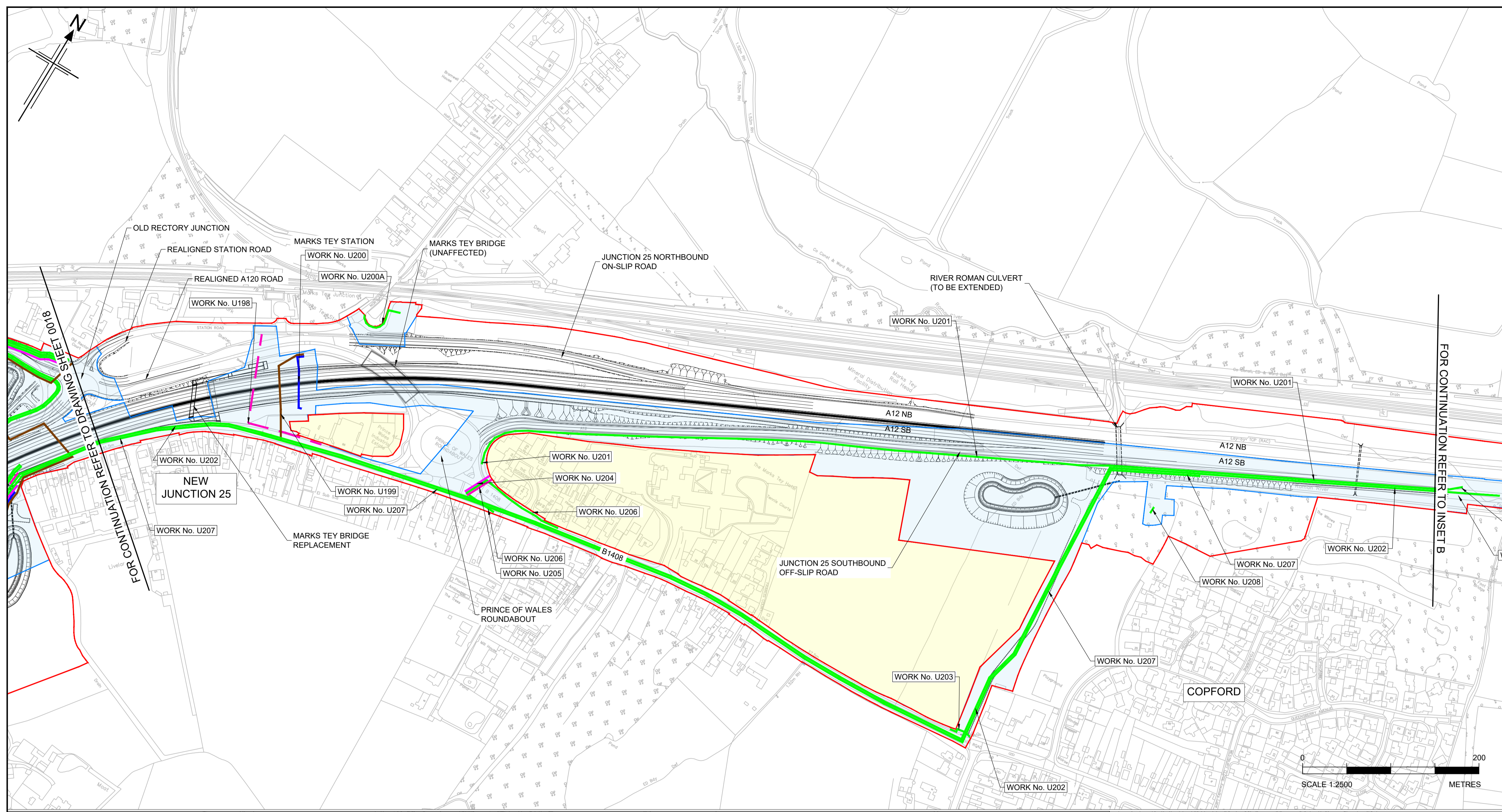
Regulation	REGULATION 5(2)(f)		
Purpose of issue	DCO APPLICATION		
State Code	Preliminary		
Project Stage	PCF3	Drawing status	
Scale at A1 (841x594mm)	1:2500	S4	
Jacobs No.	B36601D1	Rev	P01.1
Client no.	HE551497		



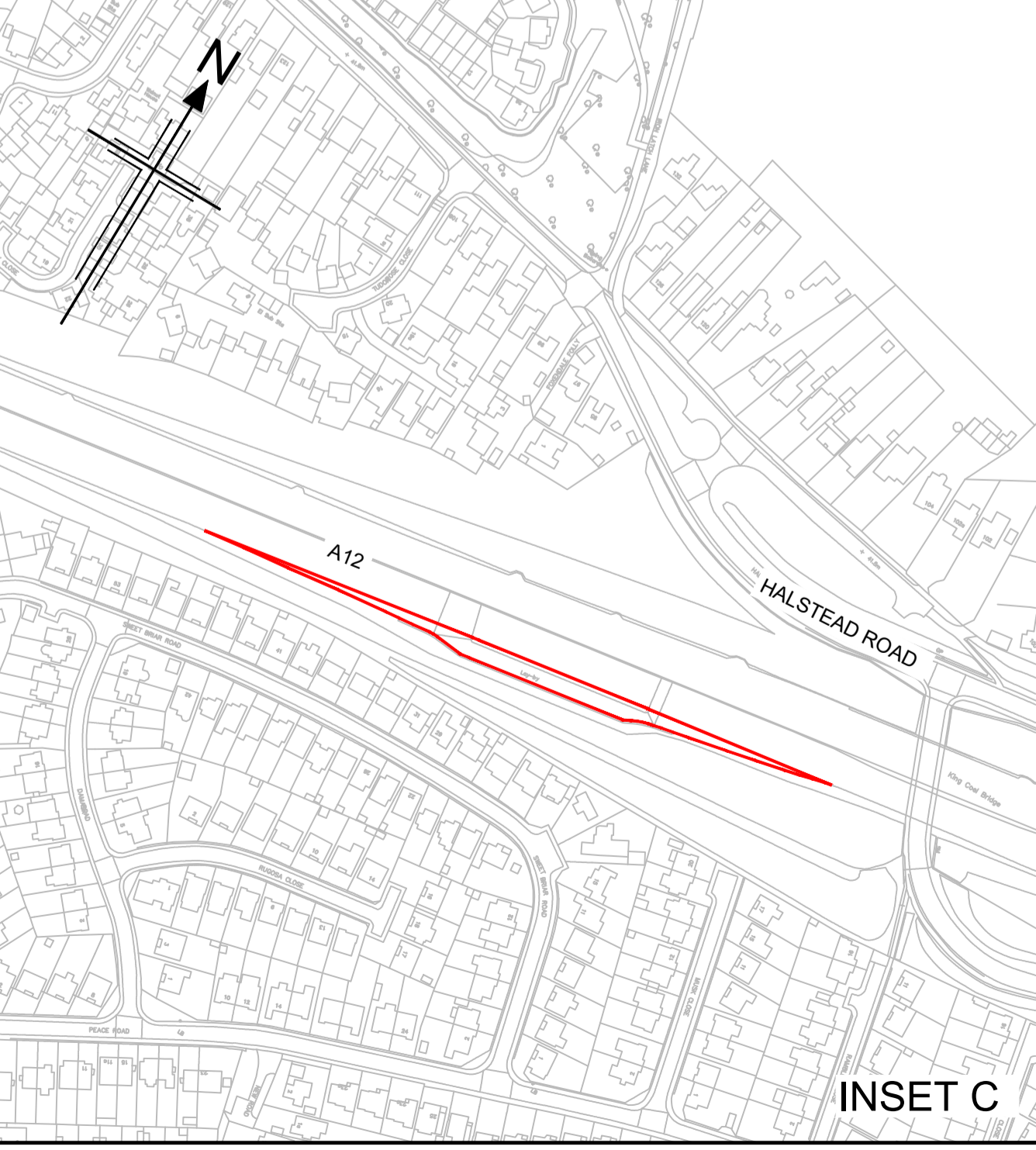
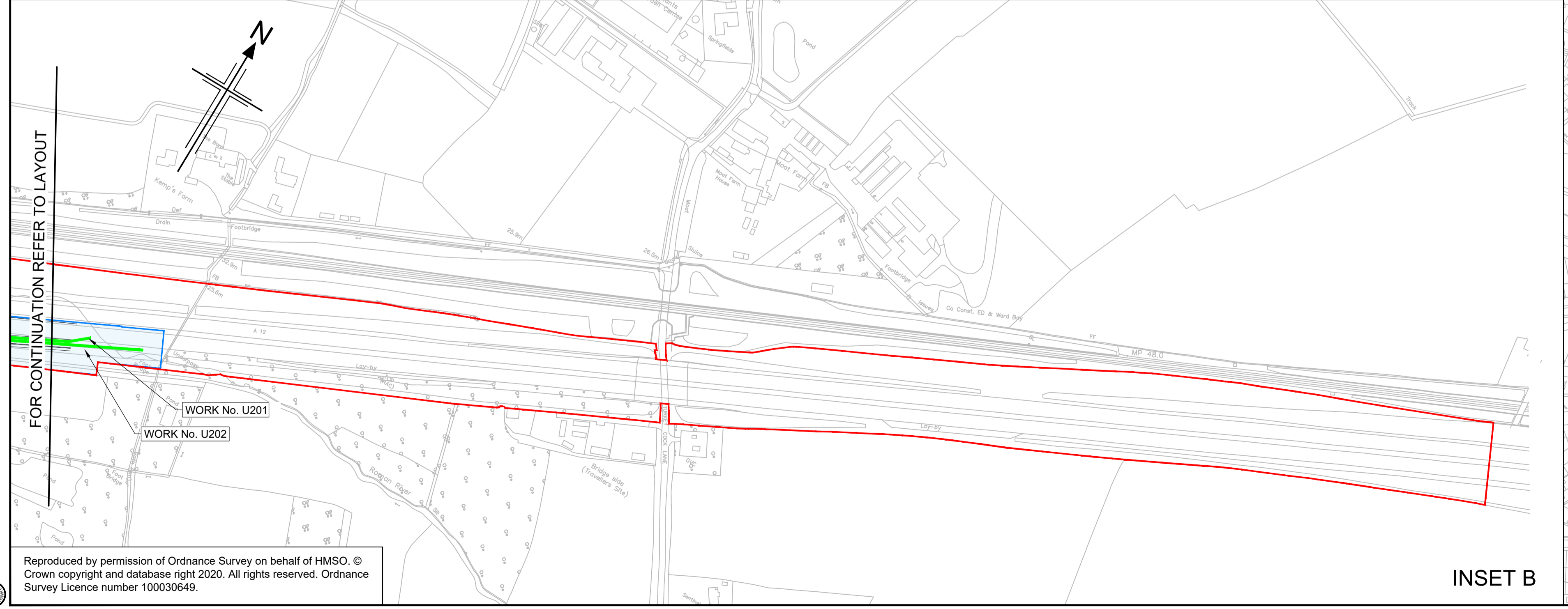
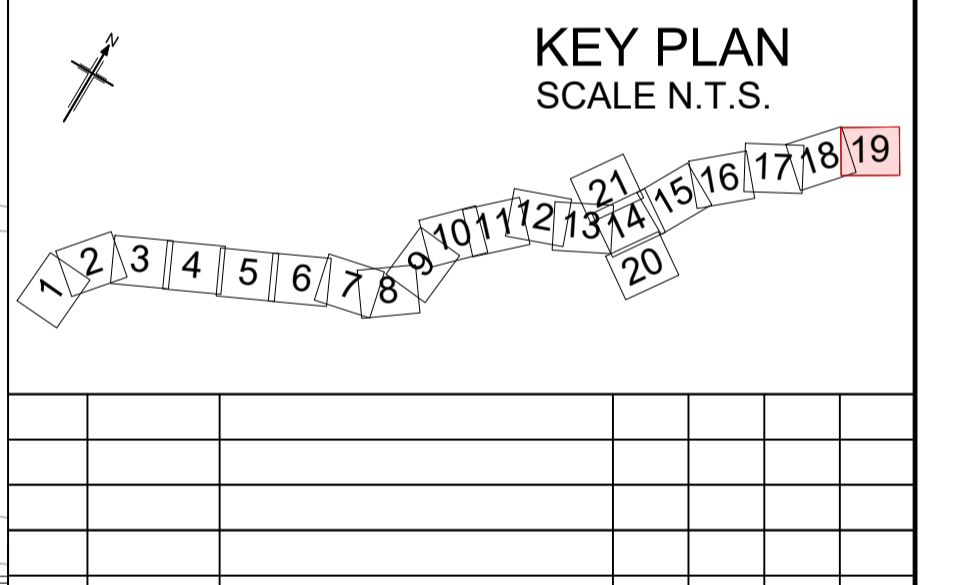
c:\pwworking\jacobs_uk_highways_ssf\elhoura\01555451\HE551497-JAC-LDC-SCHW-DR-C-1948.dwg - 10/08/2022 12:40:33 - A1Frame - Elhoura

Reproduced by permission of Ordnance Survey on behalf of HMSO. © Crown copyright and database right 2020. All rights reserved. Ordnance Survey Licence number 100030649.

Drawing number
 PIN | Originator | Volume
 HE551497 - JAC - LDC -
 Location | Type | Role | Number
 SCHW -DR- C -1948



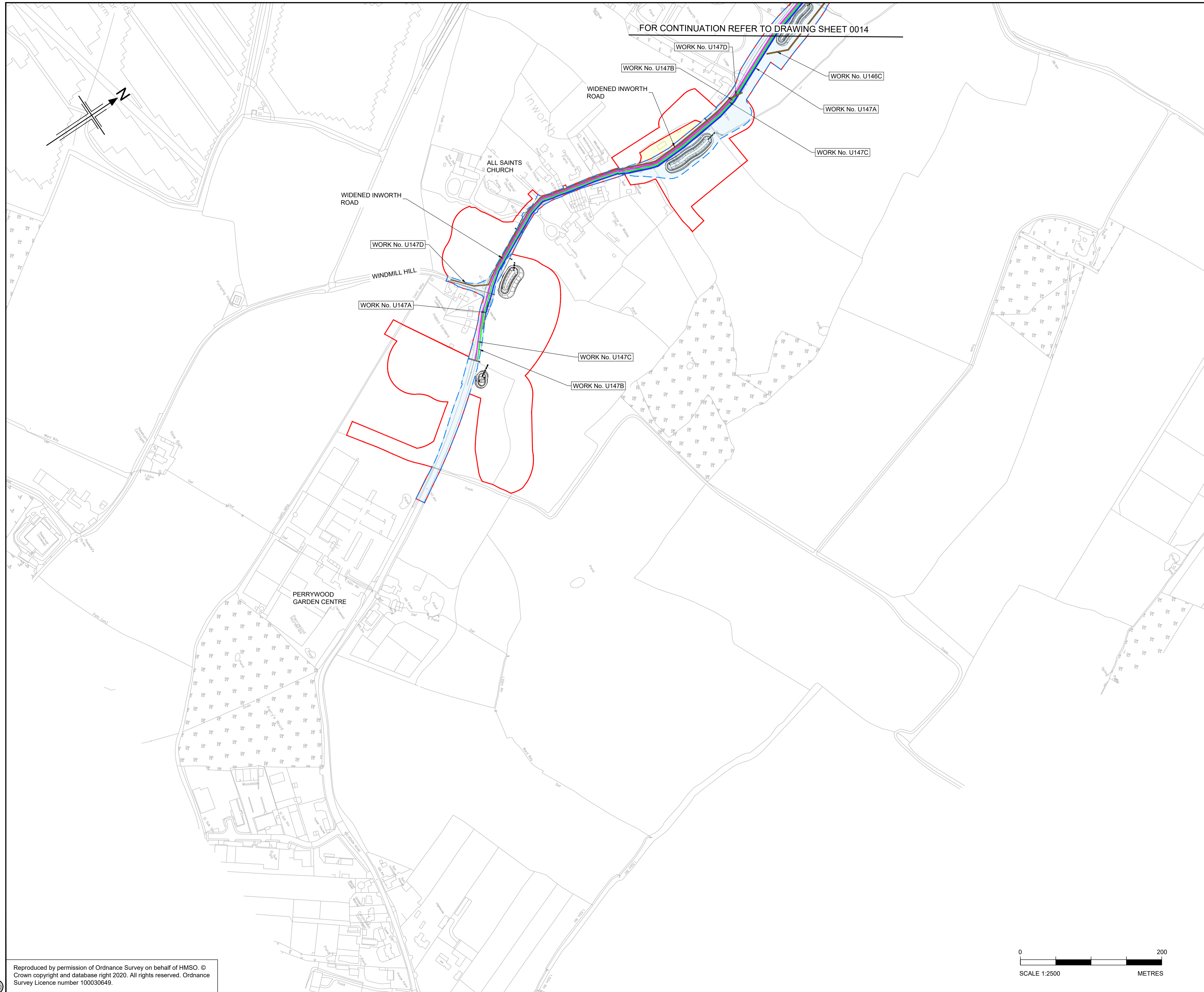
- NOTES
1. ALL DIMENSIONS ARE IN METRES UNLESS OTHERWISE STATED.
 2. THE PROPOSED WORKS WILL BE SUBJECT TO DETAILED DESIGN DEVELOPMENT. ANY CHANGES WILL BE LIMITED TO BEING WITHIN THE ORDER LIMITS OR THE RELEVANT LIMITS OF DEVIATION WHERE NOT COINCIDENT WITH THE ORDER LIMITS AND SUBJECT TO THE REQUIREMENTS OF SCHEDULE 2 TO THE DEVELOPMENT CONSENT ORDER (APPLICATION DOCUMENT REFERENCE TR10060/APP/3.1).
 3. THE BASE MAPPING IS BASED ON ORDNANCE SURVEY (O/S) DATA.
 4. WORKS ARE DESCRIBED IN SCHEDULE 1(AUTHORISED DEVELOPMENT) OF THE DEVELOPMENT CONSENT ORDER [TR10060/APP/3.1].
 5. THESE WORKS PLANS SHOULD BE READ IN CONJUNCTION WITH ALL OTHER APPLICATION DOCUMENTS.



P01.1	07/07/22	FINAL FOR DCO SUBMISSION	---	---	---	---
Rev	Rev. Date	Purpose of revision	Drawn	Checked	Rev'd	Appr'd
Development Consent Order Number:			Development Consent Order Drawing Number:			
TR010060			TR010060/APP/2.2.2			
Client 						
Project A12 CHELMSFORD TO A120 WIDENING SCHEME						
Drawing title WORKS PLANS UTILITY DIVERSIONS SHEET 19 OF 21						
Regulation		REGULATION 5(2)(j)				
Purpose of issue		DCO APPLICATION				
State Code		Preliminary				
Project Stage		PCF3			Drawing status	
Scale at A1 (841x594mm)		1:2500			S4	
Jacobs No.		B36601D1			Rev	
Client no.		HE551497			P01.1	
Drawing number						
PIN		Originator		Volume		
HE551497 -		JAC - LDC -		-		
Location		SCHW		-DR- C -1949		

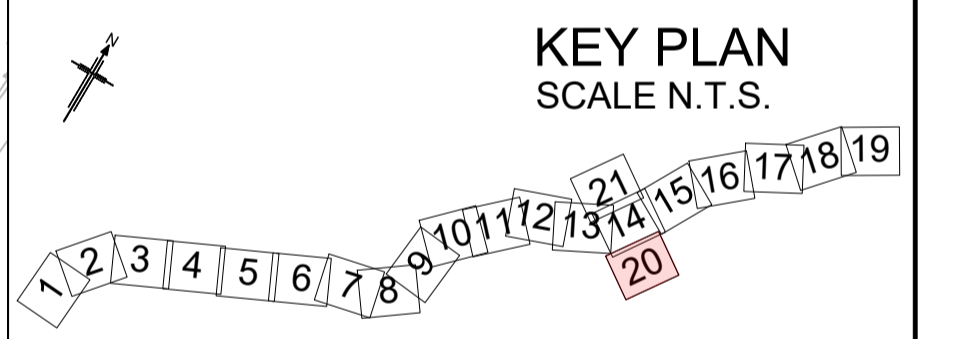
C:\pwworking\jacobson_uk_highways_ssa\deria\awd0155545161HE551497-JAC-LDC-SCHW-DR-C-1949.dwg - 10/08/2022 12:10:54 - A1Frame - DeriaW

Reproduced by permission of Ordnance Survey on behalf of HMSO. © Crown copyright and database right 2020. All rights reserved. Ordnance Survey Licence number 100030649.



FOR CONTINUATION REFER TO DRAWING SHEET 0014

- NOTES
1. ALL DIMENSIONS ARE IN METRES UNLESS OTHERWISE STATED.
 2. THE PROPOSED WORKS WILL BE SUBJECT TO DETAILED DESIGN DEVELOPMENT. ANY CHANGES WILL BE LIMITED TO BEING WITHIN THE ORDER LIMITS OR THE RELEVANT LIMITS OF DEVIATION WHERE NOT COINCIDENT WITH THE ORDER LIMITS AND SUBJECT TO THE REQUIREMENTS OF SCHEDULE 2 TO THE DEVELOPMENT CONSENT ORDER (APPLICATION DOCUMENT REFERENCE TR10060/APP/3.1).
 3. THE BASE MAPPING IS BASED ON ORDNANCE SURVEY (O/S) DATA.
 4. WORKS ARE DESCRIBED IN SCHEDULE 1(AUTHORISED DEVELOPMENT) OF THE DEVELOPMENT CONSENT ORDER [TR10060/APP/3.1].
 5. THESE WORKS PLANS SHOULD BE READ IN CONJUNCTION WITH ALL OTHER APPLICATION DOCUMENTS.



Rev	Rev. Date	Purpose of revision	Drawn	Checked	Rev'd	Apprv'd
P01.1	07/07/22	FINAL FOR DCO SUBMISSION	---	---	---	---

Development Consent Order Number: TR010060
 Development Consent Order Drawing Number: TR010060/APP/2.2.2

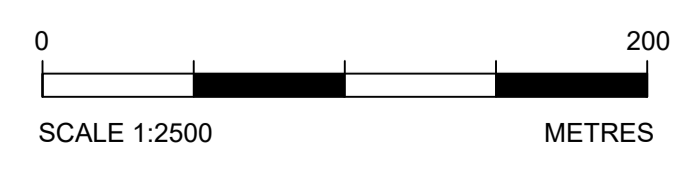


Project
A12 CHELMSFORD TO A120 WIDENING SCHEME

Drawing title
**WORKS PLANS
 UTILITY DIVERSIONS
 SHEET 20 OF 21**

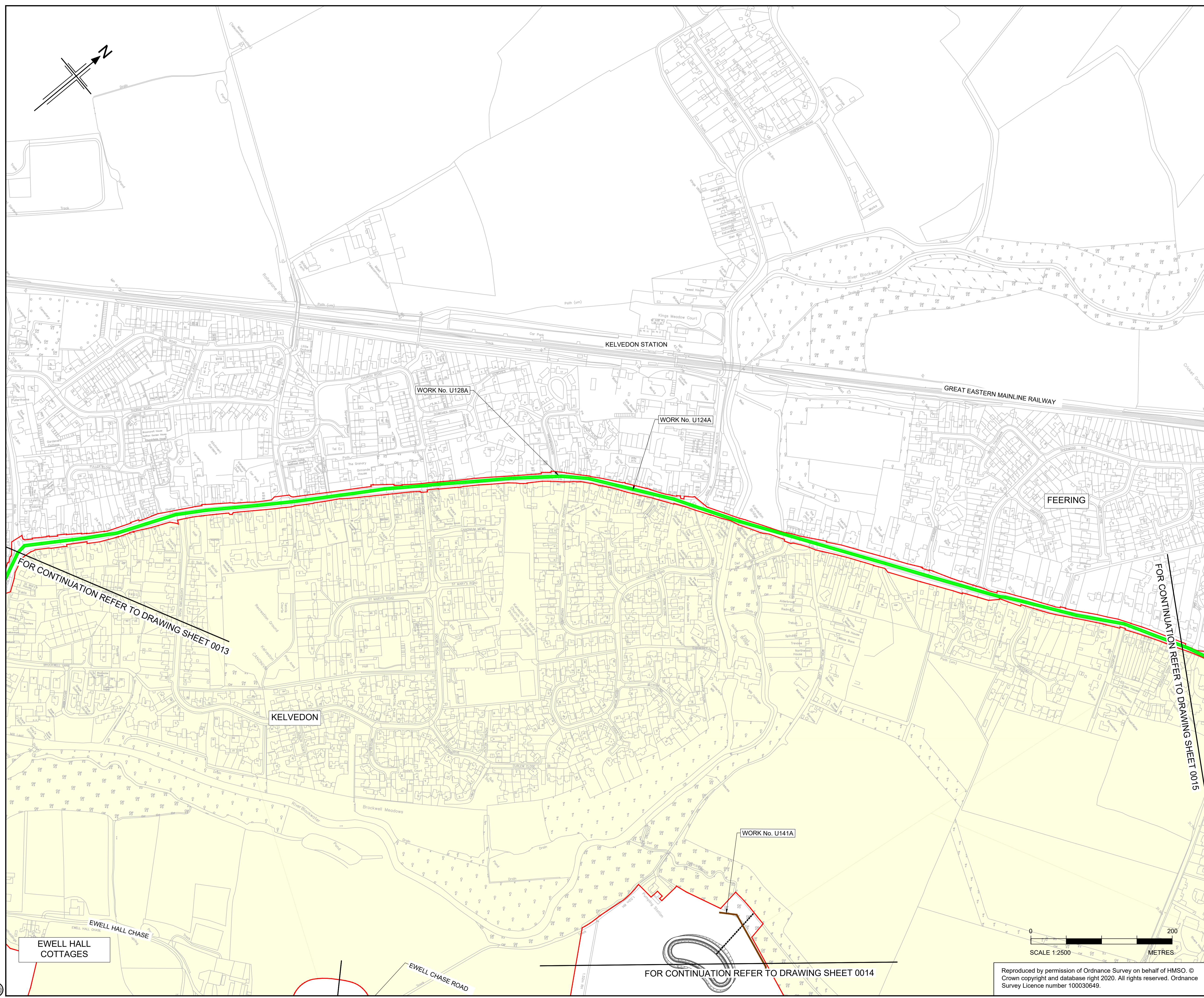
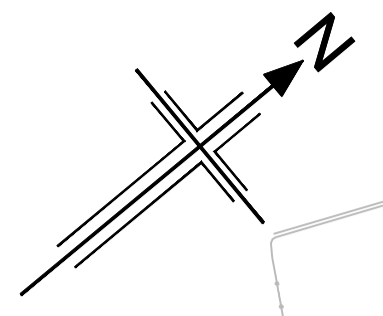
Regulation	REGULATION 5(2)(j)	
Purpose of issue	DCO APPLICATION	
State Code	Preliminary	
Project Stage	PCF3	Drawing status
Scale at A1 (841x594mm)	1:2500	S4
Jacobs No.	B36601D1	Rev
Client no.	HE551497	P01.1

Drawing number
 PIN | Originator | Volume
HE551497 - JAC - LDC -
 Location | Type | Role | Number
SCHW -DR- C -1950



c:\pwworking\jacobs_uk_highways_ssa\deraw\015554\HE551497-JAC-LDC-SCHW-DR-C-1950.dwg - 10/08/2022 16:03:41 - A1Frame - DerisW

Reproduced by permission of Ordnance Survey on behalf of HMSO. © Crown copyright and database right 2020. All rights reserved. Ordnance Survey Licence number 100030649.



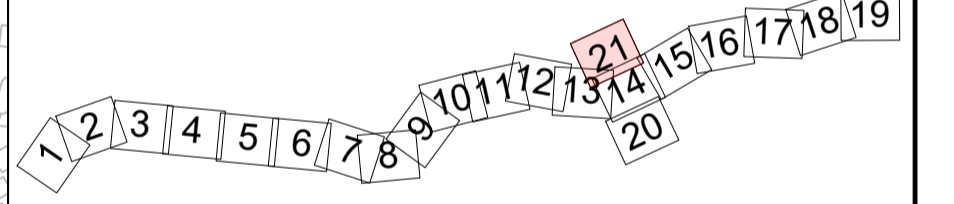
- NOTES**
1. ALL DIMENSIONS ARE IN METRES UNLESS OTHERWISE STATED.
 2. THE PROPOSED WORKS WILL BE SUBJECT TO DETAILED DESIGN DEVELOPMENT. ANY CHANGES WILL BE LIMITED TO BEING WITHIN THE ORDER LIMITS OR THE RELEVANT LIMITS OF DEVIATION WHERE NOT COINCIDENT WITH THE ORDER LIMITS AND SUBJECT TO THE REQUIREMENTS OF SCHEDULE 2 TO THE DEVELOPMENT CONSENT ORDER (APPLICATION DOCUMENT REFERENCE TR10060/APP/3.1).
 3. THE BASE MAPPING IS BASED ON ORDNANCE SURVEY (O/S) DATA.
 4. WORKS ARE DESCRIBED IN SCHEDULE 1(AUTHORISED DEVELOPMENT) OF THE DEVELOPMENT CONSENT ORDER [TR10060/APP/3.1].
 5. THESE WORKS PLANS SHOULD BE READ IN CONJUNCTION WITH ALL OTHER APPLICATION DOCUMENTS.

FOR CONTINUATION REFER TO DRAWING SHEET 0013

FOR CONTINUATION REFER TO DRAWING SHEET 0015

FOR CONTINUATION REFER TO DRAWING SHEET 0014

KEY PLAN
SCALE N.T.S.



Rev	Rev. Date	Purpose of revision	Drawn	Checked	Rev'd	Appr'd
P01.1	07/07/22	FINAL FOR DCO SUBMISSION	---	---	---	---

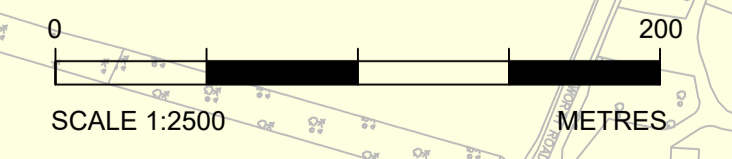
Development Consent Order Number: TR010060
Development Consent Order Drawing Number: TR010060/APP/2.2.2



Project
A12 CHELMSFORD TO A120 WIDENING SCHEME

Drawing title
WORKS PLANS
UTILITY DIVERSIONS
SHEET 21 OF 21

Regulation	REGULATION 5(2)(f)	
Purpose of issue	DCO APPLICATION	
State Code	Preliminary	
Project Stage	PCF3	Drawing status
Scale at A1 (841x594mm)	1:2500	S4
Jacobs No.	B36601D1	Rev
Client no.	HE551497	P01.1



Reproduced by permission of Ordnance Survey on behalf of HMSO. © Crown copyright and database right 2020. All rights reserved. Ordnance Survey Licence number 100030649.

Drawing number
PIN | Originator | Volume
HE551497 - JAC - LDC -
Location | Type | Role | Number
SCHW -DR- C -1951

C:\pwworking\jacobs_uk_highways_ssa\deria\aw\015554561HE551497_JAC-LDC-SCHW-DR-C-1951.dwg - 10/08/2022 14:35:03 - A1Frame - DeriaW